



# SANTA MONICA MOUNTAINS CONSERVANCY

## ANNUAL REPORT 2017-2018



State of California Natural Resources Agency  
Edmund G. Brown Jr., Governor  
John A. Laird, Secretary for Natural Resources



### *COVER PHOTOS (l-r)*

- Liberty Canyon Wildlife Corridor Press Conference with Senator Henry Stern – October 2017
- California Poppies at Upper Las Virgenes Canyon Open Space Preserve
- Reopening of Wilacre Park with Los Angeles Councilmember Paul Krekorian – January 2018
- Vista Hermosa Natural Park
- California Coastal Commission Field Trip to Cameron Nature Preserve at Puerco Canyon – August 2017
- Mule Deer at King Gillette Ranch
- Opening of Franklin-Ivar Park with Los Angeles City Councilmember David Ryu
- New 111-Acre Parkland Acquisition in Big Tujunga Wash – April 2018
- Los Angeles River Recreation Zone

**SANTA MONICA  
MOUNTAINS CONSERVANCY**

**ANNUAL REPORT**  
**FISCAL YEAR 2017-2018**

PROJECT ACTIVITY AND COMPREHENSIVE PLAN  
CERTIFICATION

# CONTENTS

<b>Mission Statement</b> .....	<b>1</b>
<b>Introduction</b> .....	<b>2</b>
<b>Santa Monica Mountains Conservancy Members</b> .....	<b>3</b>
<b>Santa Monica Mountains Conservancy Advisory Committee</b> .....	<b>4</b>
<b>Strategic Objectives</b> .....	<b>7</b>
<b>Encumbering State Funds Certification-Interest Costs</b> .....	<b>9</b>
<b>Workprogram Priorities</b> .....	<b>10</b>
River/Urban .....	See attached map
Simi Hills .....	See attached map
Western Rim of the Valley .....	See attached map
Eastern Rim of the Valley .....	See attached map
Western Santa Monica Mountains.....	See attached map
Eastern Santa Monica Mountains.....	See attached map
<b>Government Actions Review</b> .....	<b>11</b>
Plan Approval .....	<b>11</b>
Federal Report .....	<b>11</b>
Bonded Indebtedness.....	<b>12</b>
<b>Local Agency Compliance</b> .....	<b>13</b>
<b>Financial Summary</b> .....	<b>15</b>
Santa Monica Mountains Conservancy	
Fund Condition Report .....	<b>15</b>
Summary Statement of Capital Outlay Fund Condition through	
June 30, 2018.....	<b>16</b>
Consolidated Statement of Capital Outlay Fund Condition and Local	
Assistance through June 30, 2018.....	<b>17</b>
<b>Project Activity and Comprehensive Plan Certification</b> .....	<b>23</b>

## **MISSION STATEMENT**

Through direct action, alliances, partnerships, and joint powers authorities, the Conservancy's mission is to strategically buy back, preserve, protect, restore, and enhance treasured pieces of Southern California to form an interlinking system of urban, rural and river parks, open space, trails, and wildlife habitats that are easily accessible to the general public.

## INTRODUCTION

The Santa Monica Mountains Conservancy was established in 1980 following the passage of the Santa Monica Mountains Conservancy Act. This landmark legislation, amended five times since then to bring more of the Southern California mountains within the Conservancy's jurisdiction, has resulted in the preservation of over 75,000 acres of parkland, the improvement of hundreds of public recreational facilities, and numerous individual grants to nonprofit organizations for educational and interpretation programs that have served hundreds of thousands of children, seniors, and other park visitors.

The Conservancy consists of nine voting members, two ex-officio members and six legislative members. This policy-making entity for the Conservancy is broadly representative of state, regional, and local interests. A twenty-six member Advisory Committee meets jointly with the Conservancy and offers citizens the opportunity for even greater participation. The composition of both the Conservancy and the Advisory Committee has greatly expanded since its inception.

The key to the Conservancy's success has been partnerships—cooperating landowners, local governments, joint powers entities, California State Parks and the National Park Service—all have contributed to the articulation of a greater vision for parks, open space, and natural habitat surrounding the Southern California metropolis.

This report will detail the financial activities of the Santa Monica Mountains Conservancy for fiscal year 2017-2018.

**SANTA MONICA MOUNTAINS CONSERVANCY**  
**July 1, 2017-June 30, 2018**

**CONSERVANCY MEMBERS**

*Listed in statutory order pursuant to Public Resources Code Section 33200*

**CRAIG SAP, CHAIRPERSON (From 1/2018)**

Superintendent, Angeles District, California Department of Parks and Recreation

**JEROME C. DANIEL, VICE CHAIRPERSON**

Designee of Hon. Zev Yaroslavsky, Los Angeles County Board of Supervisors

**IRMA MUÑOZ, CHAIRPERSON (Through 1/2018)**

Member Appointed by the Mayor of the City of Los Angeles

**DAVID SZYMANSKI**

Superintendent, Santa Monica Mountains National Recreation Area

**VACANT**

Public Member Appointed by the Governor

**HON. STEVE VERES**

Public Member Appointed by the Senate Rules Committee

**MARTHA M. ESCUTIA**

Public Member Appointed by the Speaker of the Assembly

**HON. LINDA PARKS, SUPERVISOR**

Ventura County Board of Supervisors

**JOSHUA NELSON (From 11/17)**

Designee of the Secretary for Resources, State of California Natural Resource Agency

**BRYAN CASH (Through 11/17)**

Designee of the Secretary for Resources, State of California Natural Resource Agency

**MARK VARGAS**

Ex Officio Member, Appointed by the California Coastal Commission

**JOAN CARDELLINO**

Ex Officio Member, Appointed by the State Coastal Conservancy

**JEFFREY VAIL**

Ex Officio Member, Supervisor of the Angeles National Forest

**LEGISLATIVE PARTICIPANTS**

**HON. ANTHONY PORTANTINO, SENATOR, 25<sup>TH</sup> DISTRICT**

Legislative Participant Appointed by the Senate Rules Committee

**HON. BEN ALLEN, SENATOR, 26<sup>TH</sup> DISTRICT**

Legislative Participant Appointed by the Senate Rules Committee

**HON. HENRY STERN, SENATOR 27<sup>TH</sup> DISTRICT**

Legislative Participant Appointed by the Senate Rules Committee

**HON. CHRIS HOLDEN, ASSEMBLYMEMBER, 41<sup>ST</sup> DISTRICT**

Legislative Participant Appointed by the Speaker of the Assembly

**HON. LAURA FRIEDMAN, ASSEMBLYMEMBER, 43<sup>RD</sup> DISTRICT (From 2/2018)**

Legislative Participant Appointed by the Speaker of the Assembly

**HON. RICHARD BLOOM, ASSEMBLYMEMBER, 50<sup>TH</sup> DISTRICT**

Legislative Participant Appointed by the Speaker of the Assembly

**ADVISORY COMMITTEE MEMBERS**

**DONALD J. ROBINSON, CHAIRPERSON**

Representative of the City of Westlake Village

**HON. GEORGE LANGE, VICE CHAIRPERSON**

Representative of the Conejo Recreation and Park District

**ALAN KISHBAUGH**

Representative of the City of Los Angeles

**ALLISON-CLAIRE ACKER**

Representative of the County of Los Angeles

**JANET WALL**

Representative of the City of Thousand Oaks

**SEAN ANDERSON, PH.D.**

Representative of the County of Ventura

**HON. ILLECE BUCKLEY-WEBER**  
Representative of the City of Agoura Hills

**PATT HEALY**  
Representative of the City of Malibu

**HON. MARY SUE MAURER**  
Representative of the City of Calabasas

**GAREN YEGPARIAN**  
Representative of the City of Burbank

**MARC STIRDIVANT**  
Representative of the City of Glendale

**STEPHEN DEL GUERCIO**  
Representative of the City of La Cañada Flintridge

**PERLETTE M. JURA**  
Representative of the City of Pasadena

**CAROLINE BROWN**  
Representative of the City of Sierra Madre

**HON. MICHAEL CACCIOTTI**  
Representative of the City of South Pasadena

**VACANT**  
Representative of the unincorporated communities within the jurisdiction of the Eastern Rim of the Valley Trail Corridor

**NANCY STEPHENS**  
Public Member Appointed by the Governor

**WENDY-SUE ROSEN**  
Public Member Appointed by the Governor

**ED CORRIDORI, PH.D.**  
Public Member Appointed by the Senate Rules Committee

**TIMOTHY WENDLER**

Public Member Appointed by the Senate Rules Committee

**SHELLY LUCE, D. ENV.**

Public Member Appointed by the Speaker of the Assembly

**MIGUEL LUNA**

Public Member Appointed by the Speaker of the Assembly

**HON. MARK JOHNSON**

Representative of the Rancho Simi Recreation and Park District

**HON. MIKE MISHLER**

Representative of the Pleasant Valley Recreation and Park District

**FRANK OVIEDO** (From 1/2018)

Representative of the City of Santa Clarita

**RICHARD GOULD** (Through 12/2017)

Representative of the City of Santa Clarita

**HON. ROSEANN MIKOS, PH.D.**

Representative of the City of Moorpark

## STRATEGIC OBJECTIVES

The Conservancy's strategic objectives continue to be guided by the goal of an interlinking network of parks, trails, and open space for public use and wildlife habitat, ensuring future open space and recreational lands in Los Angeles and Ventura Counties. The goals and objectives were initially set in the Santa Monica Mountains Comprehensive Plan and the Rim of the Valley Trail Corridor Master Plan. They have been updated through a strategic planning process which included substantial public input.

### *Implement the Santa Monica Mountains Comprehensive Plan*

- Complete fee and less than fee acquisition program.
- Cooperate with National Park Service (NPS) and State Parks in implementing the Joint Efficiencies MOU.
- Cooperate with NPS management plan for Santa Monica Mountains National Recreation Area (SMMNRA) and Santa Monica Mountains Zones.
- Continue to maximize acquisition dollars by leveraging funds where appropriate.

### *Implement the Rim of the Valley Trails Corridor Master Plan*

- Complete land acquisition recommendations of the Plan.
- Complete trails and trail amenities recommended by the Plan.
- Cooperate with private sector in providing recreational opportunities.
- Continue to maximize acquisition dollars by leveraging funds where appropriate.

### *Implement the Los Angeles County River Master Plan*

- Create 51 miles of continuous river parkway and greenbelt.
- Develop recreation, park, trail and habitat restoration opportunities.
- Increase community involvement.
- Cooperate with local government and non-profit partners and maximize acquisition dollars by leveraging funds where appropriate.

### *Implement the San Gabriel and Los Angeles Rivers Watershed and Open Space Plan*

- Restore balance between natural and human systems in the watersheds.
- Land: Create, expand, and improve public open space and recreation for all communities, connect open space with a network of trails.
- Water: Maintain and improve flood protection, establish riverfront greenways to cleanse water; improve quality of surface water and ground water.
- Planning: Coordinate watershed planning across jurisdictions and boundaries, encourage multi-objective planning and projects, use science as a basis for planning.

*Further Cooperation with Local Governments in the Region to Secure Open Space and Parkland*

- Strengthen partnership agreements with local governments and establish new joint powers entities throughout the region where appropriate.
- Ensure that Conservancy land acquisition expertise is made available where needed.
- Reduce State work load by utilizing local agency agreements and state and local partnerships wherever possible.
- Develop comprehensive plan for areas not covered by initial Conservancy Comprehensive Plan and incorporate and link those areas to protect species and Ecosystems.

*Expand efforts to integrate nature into the urban environment*

- Acquire or create parkland in urban areas that lack open space or natural parks.
- Link and integrate new natural parks into existing park system—literally via transportation and physical linkages, thematically via programs and events.
- Develop joint powers authorities with local government entities and urban interests.
- Maximize funding opportunities through partnerships.

*Expand education, public access, and resource stewardship components in a manner that best serves the public, protects habitat, and provides recreational opportunities*

- Expand local government, school district, and nonprofit ventures to provide increased educational and access opportunities.
- Link key habitat areas strategically to protect species and ecosystems through acquisition and cooperation with other resource management agencies.
- Increase resource stewardship and educational/interpretative capabilities within the Zone.
- Create comprehensive, regional, and integrated trails plans.
- Develop long term capital improvement and maintenance plans.

## **ENCUMBERING STATE FUNDS CERTIFICATION INTEREST COSTS**

The Budget Act requires the Conservancy to make three certifications before encumbering State appropriated funds for the purchase or acquisition of real property that requires the payment of interest costs, late fees or penalties. These certifications are needed whether or not the encumbrance is direct or through a public agency intermediary, including the State Public Works Board.

The certifications are:

1. That the purchase is necessary to implement an acquisition identified in the high priority category of the work program submitted annually to the Legislature pursuant to Section 33208 of the Public Resources Code, or amendments made thereto; and
2. That the purchase agreement does not involve interest payments or terms in excess of those that the State Public Works Board may enter into pursuant to Section 15854.I of the Government Code; and
3. That the purchase agreement does not commit the state to future appropriations.

The budget language also includes a reporting requirement should the Conservancy choose to encumber funds as described above. The language requires the Conservancy to report to the Legislature no less frequently than twice yearly, concerning the status of any purchases certified and the amount of State funds thus far encumbered for interest, penalties, or other principal surcharges.

During fiscal year 2017-2018, the Conservancy did not encumber any State appropriated funds for the purchase or acquisition of real property directly or through any public agency intermediary that requires the payment of interest costs, or late fees or penalties.

## WORKPROGRAM PRIORITIES

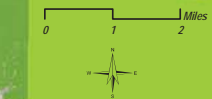
Since the Conservancy adopted its Land Acquisition Workprogram and its Improvement and Development Project Workprogram in 2000 and 2001, respectively, the evaluation criteria for both documents have been emulated and lauded within the State Natural Resources Agency. These criteria demonstrate a viable means of quantifying a diverse set of project attributes to produce a priority ranking list. This list has served the Conservancy well in its allocation of State bond funds approved by the voters including Propositions 1, 12, 40, 50, and 84. Of the top 25 ranked acquisition projects determined in 2000, the Conservancy, State Parks, and other agencies have acquired or permanently protected 17 of these projects in their entirety, and six additional projects in part, bringing more than 15,000 acres into public ownership including 276-acre dedication of Dayton Canyon transferred to the Mountains Recreation and Conservation Authority in early 2017 along with maintenance funding through a Community Facilities District.

Workprogram projects are grouped by the following planning areas that are depicted on the following maps. These maps provide the name and location every project on the Acquisition Workprogram.

Workprogram projects are grouped by planning area:

- River / Urban
- Simi Hills
- Western Rim of the Valley — WROV
- Eastern Rim of the Valley — EROV
- Western Santa Monica Mountains — WSMM
- Eastern Santa Monica Mountains — ESMM

*Refer to Attached Workprogram Maps*

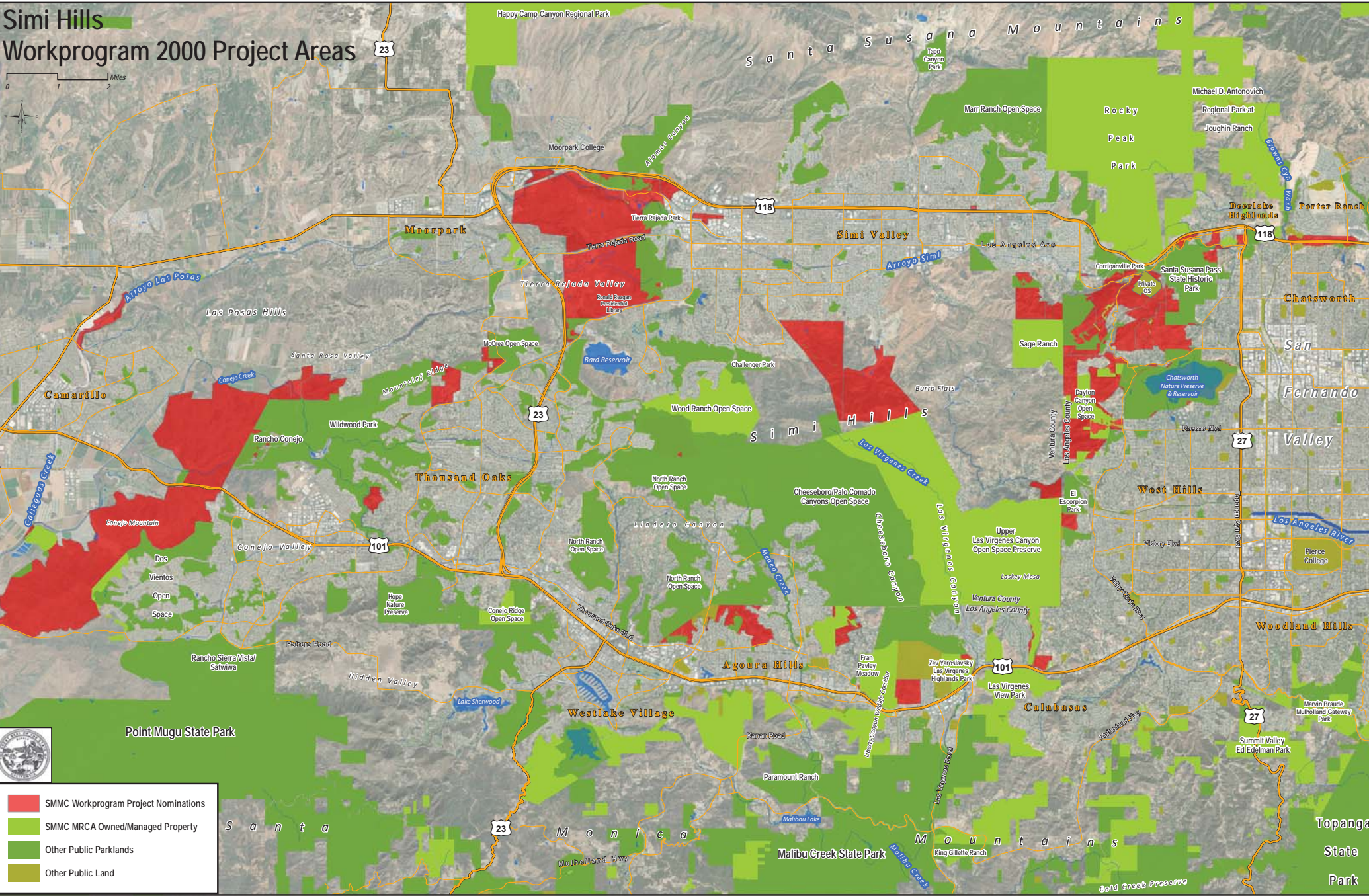


- SMMC Workprogram Project Nominations
- SMMC MRCA Owned/Managed Property
- Other Public Parklands
- Other Public Land

**River / Urban  
Workprogram 2000 Project Areas**

# Simi Hills

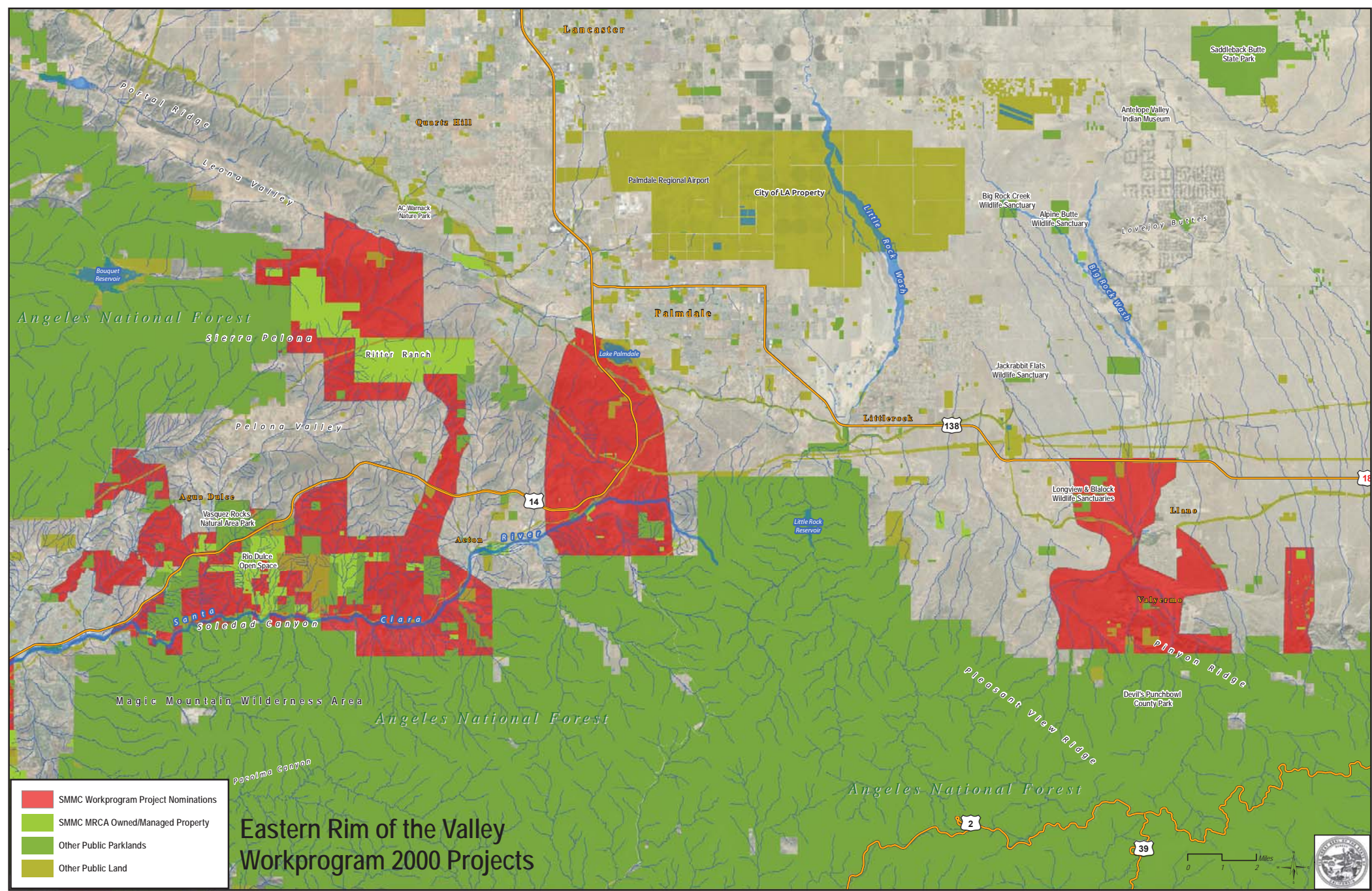
## Workprogram 2000 Project Areas



- SMMC Workprogram Project Nominations
- SMMC MRCA Owned/Managed Property
- Other Public Parklands
- Other Public Land







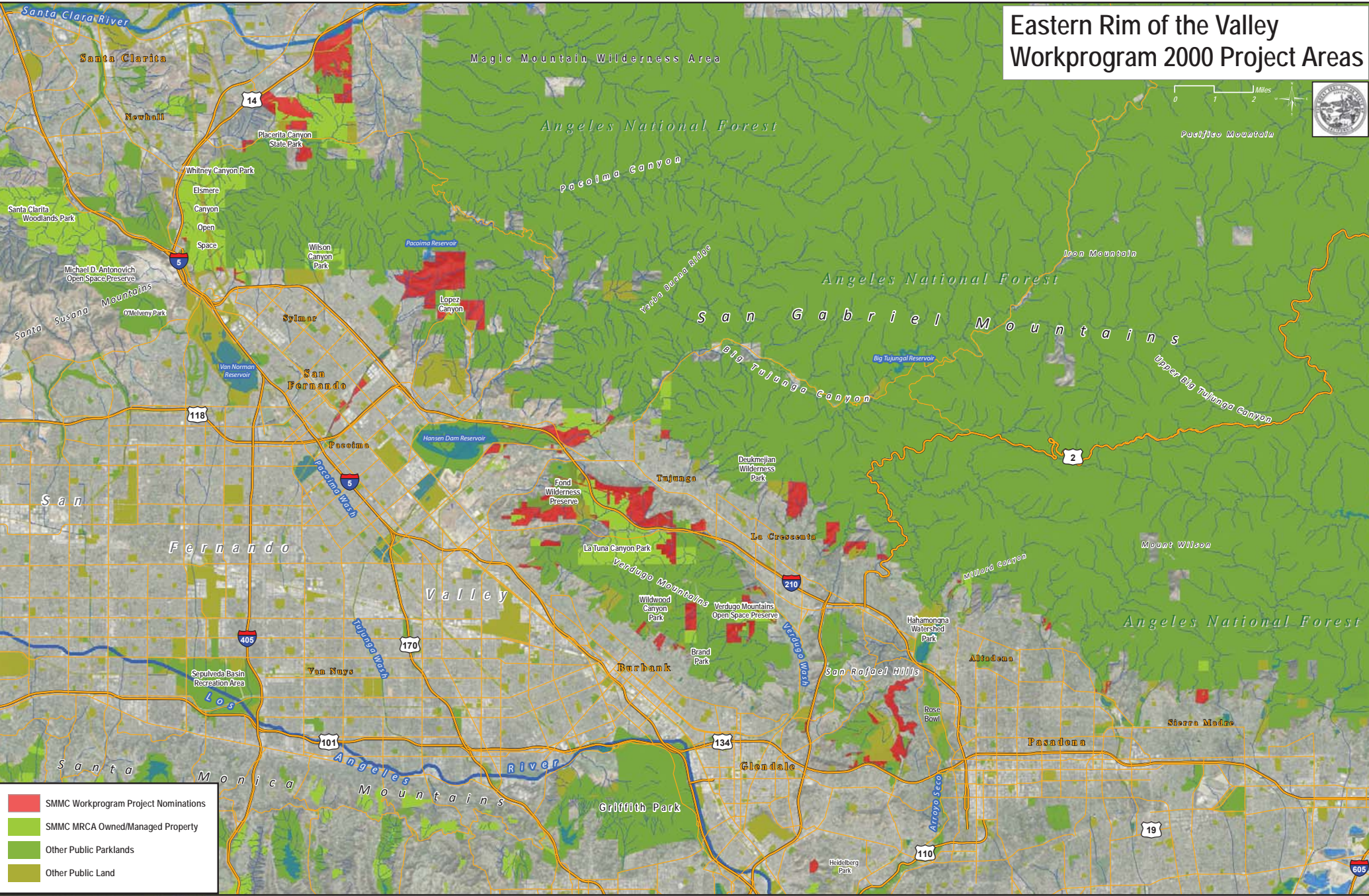
## Eastern Rim of the Valley Workprogram 2000 Projects

- SMMC Workprogram Project Nominations
- SMMC MRCA Owned/Managed Property
- Other Public Parklands
- Other Public Land

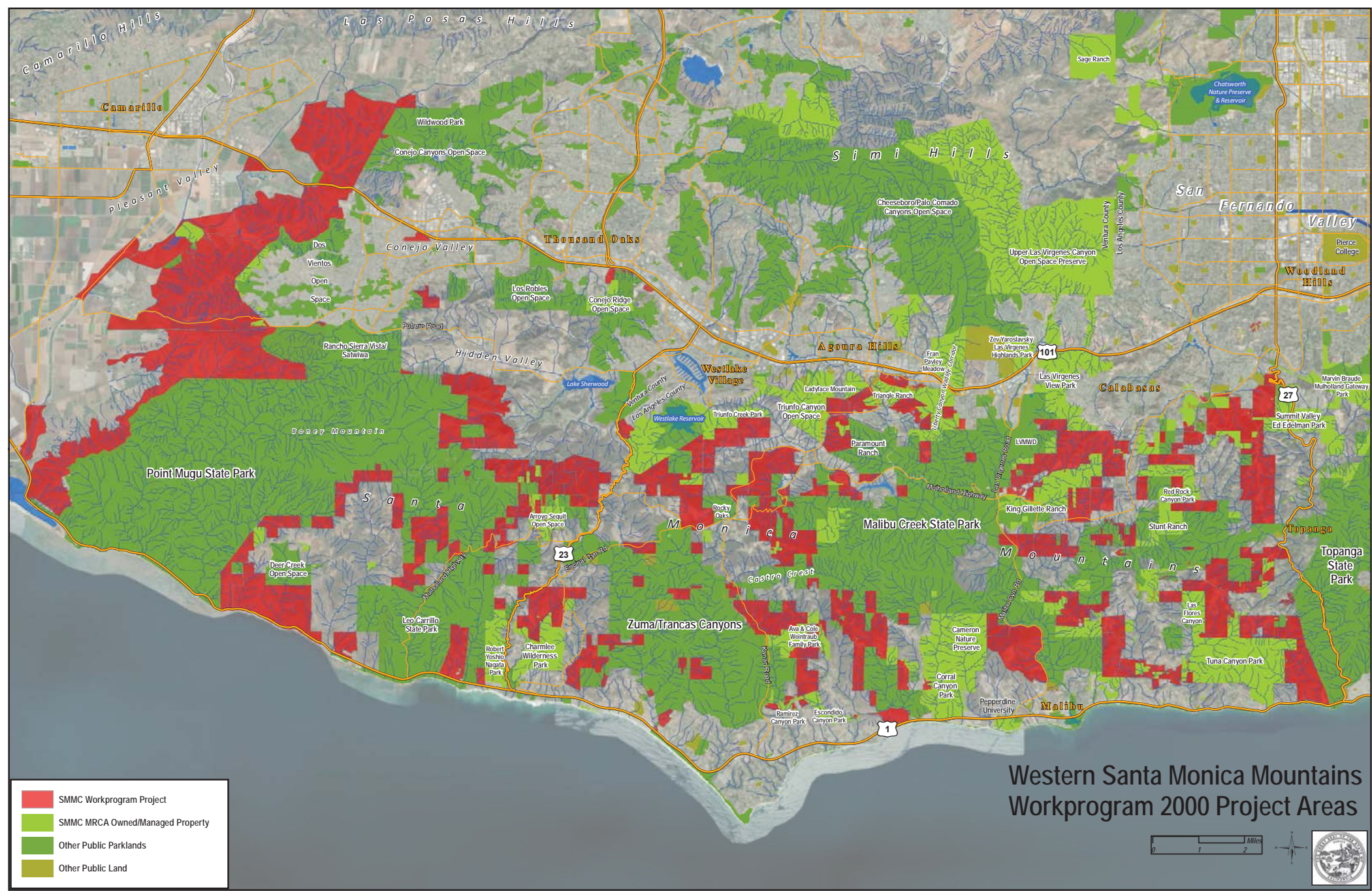


# Eastern Rim of the Valley Workprogram 2000 Project Areas

0 1 2 Miles



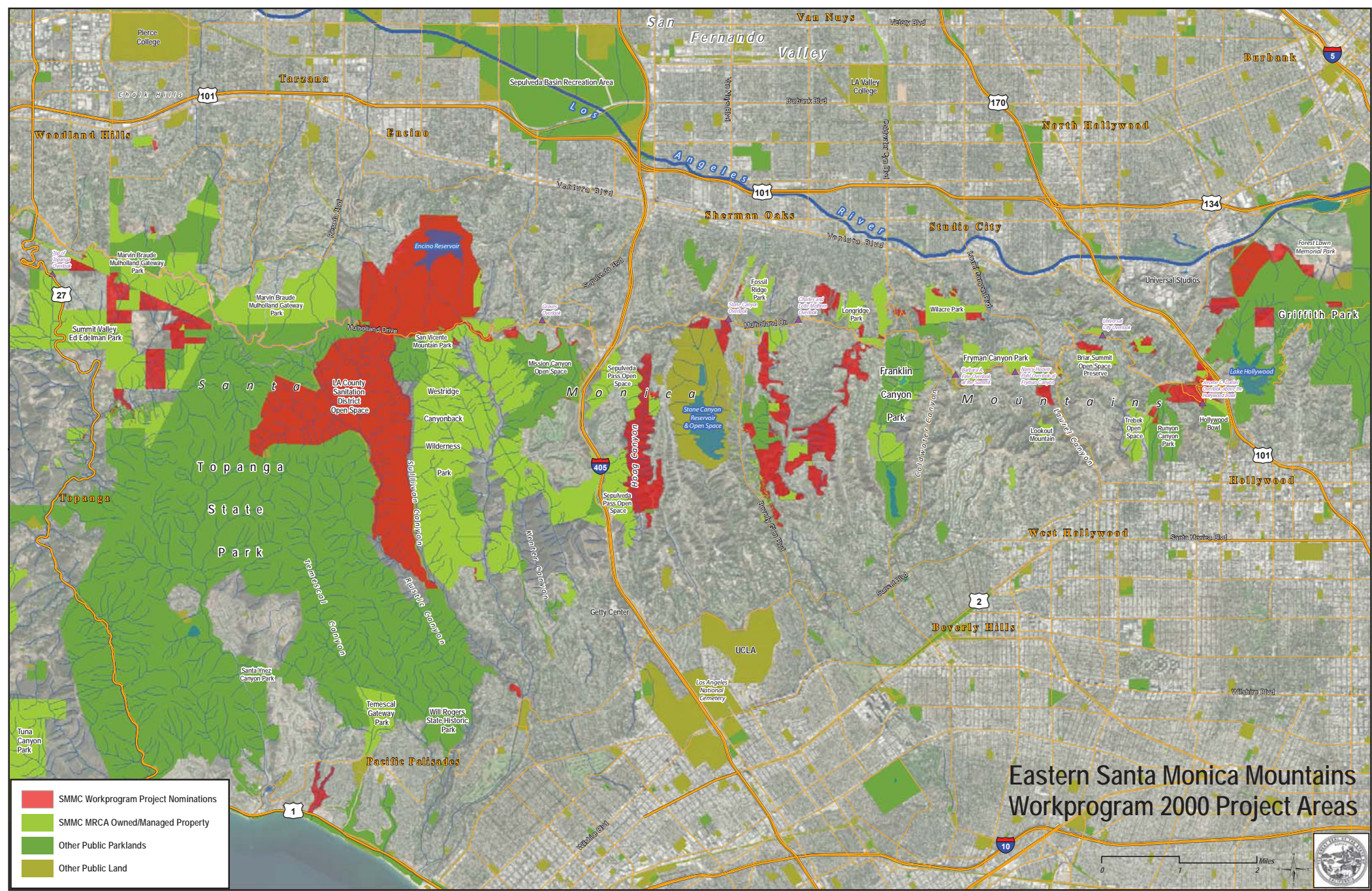
- SMMC Workprogram Project Nominations
- SMMC MRCA Owned/Managed Property
- Other Public Parklands
- Other Public Land



# Western Santa Monica Mountains Workprogram 2000 Project Areas

0 1 2 Miles

- SMMC Workprogram Project
- SMMC MRCA Owned/Managed Property
- Other Public Parklands
- Other Public Land



- SMMC Workprogram Project Nominations
- SMMC MRCA Owned/Managed Property
- Other Public Parklands
- Other Public Land

## Eastern Santa Monica Mountains Workprogram 2000 Project Areas



## GOVERNMENT ACTIONS REVIEW

### **Plan Approval**

The Secretary of the Interior approved the Santa Monica Mountains Comprehensive Plan on November 10, 1979, thereby making the Conservancy and local governments within the Santa Monica Mountains Zone eligible for the authorized five-year, \$30 million federal grant program provided for in Section 507(n) of the National Parks and Recreation Act of 1978. The grant eligibility period ended in 1985 without the Department of the Interior awarding any grants. While no grants were awarded, Section 507 provided an alternative method of transferring federal money to state and local governments by authorizing reimbursements for land purchased after establishment of the recreation area. This cooperative funding mechanism has resulted in over \$34 million being spent for high priority acquisitions in the Santa Monica Mountains National Recreation Area.

### **Federal Report**

The Santa Monica Mountains National Recreation (SMMNRA), a unit of the National Park System, continues to provide federal support to the mission of Santa Monica Mountains Conservancy in the form of cooperative management resources and land acquisition funding in the Santa Monica Mountains. A Cooperative Management Agreement was signed by the National Park Service, California Department of Parks and Recreation, Santa Monica Mountains Conservancy and Mountains Recreation and Conservation Authority in 2013 that authorizes the exchange of goods and services to accomplish cooperative management and enhancement of local, state, and federal parklands. The value of efficiencies gained through cooperation under the agreement is approximately \$800,000. These savings are retained by the cooperating agencies and reinvested into core operational requirements and key public services.

After decades of effort between the National Park Service, California State Parks, the Santa Monica Mountains Conservancy, and the Mountains Recreation and Conservation Authority, and millions of dollars in acquisitions, in 2016 the 67-mile Backbone Trail through the Santa Monica Mountains was finally completed with a 40-acre donation by former governor Arnold Schwarzenegger and Betty Weider. Secretary of the Interior, Sally Jewel and National Park Service Director Jonathan Jarvis designated the Backbone Trail a National Recreation Trail. A celebration was held on June 4, 2016.

In June 2012, the Anthony C. Beilenson Interagency Visitor Center was opened at King Gillette Ranch in the historic heart of the Santa Monica Mountains. The federal American Reinvestment and Recovery Act provided \$9.5 million in funding for the construction of the visitor center, which was named for the former congressman who in 1978 introduced legislation to create the SMMNRA. The first LEEDs Platinum visitor

center in the National Park Service system, it is jointly managed by the National Park Service, California State Parks, Santa Monica Mountains Conservancy, and the Mountains Recreation and Conservation Authority.

Some of the other resources the National Park Service has committed for parkland management purposes in the Santa Monica Mountains in the last four years include:

- \$1.97 million to acquire inholdings in Zuma/Trancas Canyon. The funds are partially expended after acquiring a 70-acre Zuma Canyon ridgeline inholding in 2014 and a six-acre inholding in 2013.
- \$233,000 in a task agreement with MRCA for preparing the forthcoming interagency SMMNRA Trail Management Plan from the 2005 SAFETEA-LU transportation bill. Public meetings were held.
- \$220,000 for operation of the William O Douglas Outdoor Classroom at Franklin Canyon, and for other environmental education purposes.

### **Bonded Indebtedness**

The Santa Monica Mountains Conservancy Act requires a “listing” of the amount of money necessary to retire bonded indebtedness already incurred which would contribute to further development in the mountains inconsistent with the Comprehensive Plan. The origin of this requirement is Section 507(n) of the National Parks and Recreation Act of 1978 which permits the Secretary of the Interior to grant federal funds to retire indebtedness found to contribute to inappropriate development.

To date, no municipal water or utility district has indicated any willingness to apply for such a “buy out” grant. Nor is it apparent that bonded indebtedness *per se* is acting as an inducement for more development. During administrative consideration of the 1980-81 Governor’s budget, the Conservancy proposed undertaking a study of the need for utility “buy out” grants. That budget proposal was not approved and no study has been conducted.

## **LOCAL AGENCY COMPLIANCE**

When the Santa Mountains Comprehensive Plan was adopted by the State Legislature in 1979, it set a new standard for land protection policies and guidelines in Southern California. A report on the local government signatories to the Santa Monica Mountains Comprehensive Plan is made annually, with respect to those local agencies' actions to implement the Plan. In recognition of the Plan's importance and value, the City and County of Los Angeles, the City of Thousand Oaks, and the County of Ventura adopted resolutions that year containing commitments to implement the Plan. Compliance of each of these jurisdictions in the last year is addressed below.

### **City of Thousand Oaks**

The City of Thousand Oaks' strong record of adherence to the Comprehensive Plan continued throughout 2017-2018. The City continues to maximize its acquisition of open space and to minimize the footprint of deleterious development projects. The Conejo Open Space Conservation Agency, the joint powers agency formed by the City and the Conejo Recreation and Park District, also continues to manage thousands of acres of open space in a manner consistent with the Plan.

### **County of Los Angeles**

Over the last year, Los Angeles County's level of compliance with the Comprehensive Plan has been exceptional. The Regional Planning staff increasingly understands and anticipates the planning principles represented in the Plan. The County staff increasingly works to shape and locate development footprints, and require mitigation measures as suggested in Conservancy comment letters.

### **County of Ventura**

Regulatory actions regarding land use within unincorporated Ventura County are generally consistent with the Comprehensive Plan and with the resolution adopted by the Ventura County Board of Supervisors in 1979. Prior years' concerns have lessened somewhat regarding large disturbance footprints from ranchette development in the upper reaches of the Little Sycamore Canyon and Arroyo Sequit watersheds, adjacent to Point Mugu State Park, since the pace of land divisions has been reduced. However, this regionally significant watershed is still an area of concern; the County's project review must better address cumulative visual impacts and biological fragmentation as well as overdraft of groundwater supply. The County has advanced significantly in requiring open space deed restrictions and in-depth biological analysis.

### **City of Los Angeles**

The City of Los Angeles' compliance with the Comprehensive Plan has remained poor. The City planning staff continues to resist efforts to identify and maintain habitat linkages with permanent protection mechanisms. That deficiency occurs both within and outside the Mulholland Scenic Parkway Specific Plan area. The Plan provides for maximizing the protection of scenic resources within the Mulholland scenic corridor. The City's environmental review process must better consider wildlife movement corridors and general habitat connectivity in its environmental analyses to be consistent with the Plan. Not once has a City planning review referred to the Santa Monica Mountains Conservancy's 2017 adopted Eastern Santa Monica Mountains Habitat Linkage Planning Map.

### **City of Agoura Hills**

Although not an original signatory to the Santa Monica Mountains Comprehensive Plan, which predated the City's incorporation, the City of Agoura Hills conducted high quality environmental reviews, but fails to maximize impact avoidance based on clear-cut biological constraints. Recent City development approvals—such as the Cornerstone Project—have not been exemplary in regards to major permanent habitat and viewshed protections. The City's actions on the large proposed “The Ave” project, also located within the Agoura Village Specific Plan, will provide the opportunity to adhere to the Plan.

### **City of Calabasas**

Although not an original signatory to the Santa Monica Mountains Comprehensive Plan which predated the City's incorporation, the City of Calabasas consistently makes land use decisions that are antithetical to the Plan. Development approvals result in maximum size disturbance footprints rather than projects that work within land constraints. The City's upcoming actions on the “West Village at Calabasas project” will allow for a change of course, or not.

### **City of Westlake Village**

Although not an original signatory to the Santa Monica Mountains Comprehensive Plan which predated the City's incorporation, the City of Westlake Village this year has only approved infill projects with *de minimis* impacts. The City's continued but stalled interest in extra-territorial trail linkages is welcomed.

### **City of Malibu**

Although not an original signatory to the Santa Monica Mountains Comprehensive Plan which predated the City's incorporation, the City of Malibu is just partially in compliance with the Comprehensive Plan because of uncommon and usually unsuccessful efforts to obtain public trail or open space easements or restrictions. The Malibu Local Coastal Plan is a good guide for the City's development.

**FINANCIAL SUMMARY**

**FUND CONDITION REPORT\***

Fund Balance Forward as of July 1, 2017.....	\$114,653.66
New Revenue for year 2017-2018: .....	\$160,964.00
Expenditures for year 2017-2018: .....	\$44,110.70
Fund Balance as of June 30, 2018: .....	\$231,698.79

**\* Information provided by Department of General Services Contracted Fiscal Services**

## Summary Statement of Capital Outlay Fund Condition through June 30, 2018

Revenue Source	Original Appropriation	Appropriation after Sec. 28, Budget Revision, or Executive Order	Encumbered through 6/30/2018	Funds not Encumbered
Santa Monica Mountains Conservancy Fund	2,420,000	2,420,000	1,428,869	991,131
Safe Neighborhood Parks, Clean Water, Clean Air, and Coastal Protection Bond Fund - Proposition 12	43,332,000	43,332,000	40,201,290	3,130,710
Clean Water, Clean Air, Coastal Protection Bond Fund - Proposition 40	38,335,342	38,335,342	36,359,214	1,976,128
Water Security, Clean Drinking Water, Coastal and Beach Protection Act of 2002 Bond Fund - Proposition 50	38,712,703	38,712,703	36,302,362	2,410,341
Safe Drinking Water, Water Quality and Supply, Flood Control, River and Coastal Protection Fund of 2006 Bond Fund - Proposition 84	57,189,000	57,189,000	47,995,322	9,193,678
Water Quality, Supply, and Infrastructure Improvement Fund of 2014 Bond Fund - Proposition 1	69,360,000	69,360,000	26,583,740	42,776,260
<b>TOTAL</b>	<b>249,349,045</b>	<b>249,349,045</b>	<b>188,870,795</b>	<b>60,478,249</b>

**Consolidated Statement of Capital Outlay Fund Condition and Local Assistance through June 30, 2018**

Revenue Source	Original Appropriation	Appropriation after Sec. 28, Budget Revision, or Executive Order	Encumbered through 6/30/2018	Funds not Encumbered
<b>SANTA MONICA MOUNTAINS CONSERVANCY FUND</b>				
Item 3810-301-0941, Ch. 33/11	820,000	N/A	358,961	461,039 <sup>1</sup>
A. Capital Outlay & Grants	820,000	N/A	358,961	461,039
Item 3810-301-0941, Ch. 21/12	1,000,000	N/A	715,857	284,143 <sup>1</sup>
A. Capital Outlay & Grants	1,000,000	N/A	715,857	284,143
Item 3810-301-0941, Ch. 10/15	200,000	N/A	175,111	24,889
A. Capital Outlay & Grants	200,000	N/A	175,111	24,889
Item 3810-101-0941, Ch. 23/16	200,000	N/A	178,940	21,060
A. Local Assistance Grants	200,000	N/A	178,940	21,060
Item 3810-101-0941, Ch. 14/17	200,000	N/A	0	200,000
A. Local Assistance Grants	200,000	N/A	0	200,000
<b><u>TOTAL</u></b>	<b><u>2,420,000</u></b>		<b><u>1,428,869</u></b>	<b><u>991,131</u></b>
<b>SAFE NEIGHBORHOOD PARKS, CLEAN WATER, CLEAN AIR, AND COASTAL PROTECTION BOND FUND - PROPOSITION 12</b>				
Item 3810-301-0005	17,500,000	N/A	17,490,000	10,000 <sup>2</sup>
A. Capital Outlay and Grants	17,500,000	N/A	17,490,000	10,000
Item 3810-302-0005	1,500,000	N/A	1,500,000	0
A. Whitney Canyon	1,500,000	N/A	1,500,000	0
Item 3810-301-0005	14,250,000	N/A	11,554,999	2,695,001 <sup>2</sup>
A. Phase 1-Acq. Zanja Madre	2,500,000	N/A	219,381	2,280,619
B. Santa Monica- Mt./Rim Vly Trail	11,750,000	N/A	11,335,618	414,382
Item 3810-301-0005	728,000	N/A	728,000	0
A. Capital Outlay and Grants	728,000	N/A	728,000	0
Item 3810-301-0005	2,705,000	N/A	2,279,969	425,031 <sup>2</sup>
A. Capital Outlay Acquisitions	2,705,000	N/A	2,279,969	425,031
Item 3810-301-0005	43,000	N/A	43,000	0
A. Capital Outlay Acquisitions	43,000	N/A	43,000	0
Item 3810-301-0005 ENY 14/15	650,000	N/A	650,000	0
A. Capital Outlay Acquisitions	650,000	N/A	650,000	0
Item 3810-301-0005 ENY 15/16	280,000	N/A	279,321	679
A. Capital Outlay Acquisitions	280,000	N/A	279,321	++++679
Item 3790-102-0005 (dx)	946,000	N/A	946,000	0
A. Augustus F. Hawkins Natural Park	946,000	N/A	946,000	0
Item 3790-102-0005 (ix), Ch. 52/00	4,730,000	N/A	4,730,000	0
A. Arroyo Seco Confluence Park	4,730,000	N/A	4,730,000	0
<b><u>TOTAL</u></b>	<b><u>43,332,000</u></b>		<b><u>40,201,290</u></b>	<b><u>3,130,710</u></b>
<b>CLEAN WATER, CLEAN AIR, AND COASTAL PROTECTION BOND FUND - PROPOSITION 40</b>				
Item 3810-301-6029	12,000,000	N/A	12,000,000	0

A. Environmental Acquisition/Restoration Capital Outlay and Grants	12,000,000	N/A	12,000,000	0
<b>Item 3810-301-6029</b>	<b>12,000,000</b>	<b>N/A</b>	<b>11,773,722</b>	<b>226,226,278<sup>2</sup></b>
A. Environmental Acquisition/Restoration Capital Outlay and Grants	12,000,000	N/A	11,773,722	,278
<b>Item 3810-301-6029</b>	<b>9,673,000</b>	<b>N/A</b>	<b>9,037,409</b>	<b>635,591<sup>2</sup></b>
A. Environmental Acquisition/Restoration Capital Outlay and Grants	9,673,000	N/A	9,037,409	635,591
<b>Item 3810-301-6029</b>	<b>118,000</b>	<b>N/A</b>	<b>0</b>	<b>118,000<sup>2</sup></b>
A. Environmental Acquisition/Restoration Capital Outlay and Grants	118,000	N/A	0	118,000
<b>Item 3810-301-6029</b>	<b>258,000</b>	<b>N/A</b>	<b>0</b>	<b>258,000<sup>2</sup></b>
A. Environmental Acquisition/Restoration Capital Outlay and Grants	258,000	N/A	0	258,000
<b>Item 3810-301-6029</b>	<b>2,780,342</b>	<b>N/A</b>	<b>2,780,342</b>	<b>0</b>
A. Environmental Acquisition/Restoration Capital Outlay and Grants	2,780,342	N/A	2,780,342	0
<b>Item 3810-301-6029</b>	<b>750,000</b>	<b>N/A</b>	<b>317,741</b>	<b>432,259</b>
A. Environmental Acquisition/Restoration Capital Outlay and Grants	750,000	N/A	317,741	432,259
<b>Item 3810-301-6029</b>	<b>756,000</b>	<b>N/A</b>	<b>450,000</b>	<b>306,000</b>
A. Environmental Acquisition/Restoration Capital Outlay and Grants	756,000	N/A	450,000	306,000

**TOTAL** **38,335,342** **36,359,214** **1,976,128**

**WATER SECURITY, CLEAN DRINKING WATER, COASTAL AND BEACH  
PROTECTION ACT OF 2002 BOND FUND - PROPOSITION 50**

<b>Item 3810-301-6031</b>	<b>3,143,505</b>	<b>N/A</b>	<b>3,142,249</b>	<b>1,256<sup>2</sup></b>
A. Los Angeles River Watershed Protection Land, Water and Wildlife Conservation	3,143,505	N/A	3,142,249	1,256
<b>Item 3810-301-6031</b>	<b>1,000,000</b>	<b>N/A</b>	<b>965,688</b>	<b>34,312<sup>2</sup></b>
A. Los Angeles River Watershed Protection Public Access	1,000,000	N/A	965,688	34,312
<b>Item 3810-301-6031</b>	<b>5,356,495</b>	<b>N/A</b>	<b>5,356,495</b>	<b>0</b>
A. Santa Monica Bay/Ventura County Coastal Watersheds Protection	5,356,495	N/A	5,356,495	0
<b>Item 3810-301-6031</b>	<b>4,273,911</b>	<b>N/A</b>	<b>3,777,073</b>	<b>496,838<sup>2</sup></b>
A. Los Angeles River Watershed Protection Land, Water and Wildlife Conservation	4,273,911	N/A	3,777,073	496,838
<b>Item 3810-301-6031</b>	<b>5,051,089</b>	<b>N/A</b>	<b>5,051,089</b>	<b>0</b>
A. Santa Monica Bay/Ventura County Coastal Watersheds Protection – Land, Water, and Wildlife Conservation	5,051,089	N/A	5,051,089	0
<b>Item 3810-301-6031</b>	<b>6,621,043</b>	<b>N/A</b>	<b>6,573,112</b>	<b>47,931<sup>2</sup></b>
A. Los Angeles River Watershed Protection Land, Water and Wildlife Conservation	6,621,043	N/A	6,573,112	47,931
<b>Item 3810-301-6031</b>	<b>375,000</b>	<b>N/A</b>	<b>160,700</b>	<b>214,300<sup>2</sup></b>
A. Los Angeles River Watershed Protection Public Access	375,000	N/A	160,700	214,300

<b>Item 3810-301-6031</b>	<b>2,043,957</b>	<b>N/A</b>	<b>1,779,150</b>	<b>264,807</b> <sup>2</sup>
A. Santa Monica Bay/Ventura County Coastal Watersheds Protection – Land, Water, and Wildlife Conservation	2,043,957	N/A	1,779,150	264,807
<b>Item 3810-301-6031</b>	<b>460,000</b>	<b>N/A</b>	<b>410,000</b>	<b>50,000</b> <sup>2</sup>
A. Santa Monica Bay/Ventura County Coastal Watersheds Protection – Land, Water, and Wildlife Conservation - PA	460,000	N/A	410,000	50,000
<b>Item 3810-301-6031</b>	<b>1,342,832</b>	<b>N/A</b>	<b>1,342,832</b>	<b>0</b>
A. Los Angeles River Watershed Protection Land, Water and Wildlife Conservation	1,342,832	N/A	1,342,832	0
<b>Item 3810-301-6031</b>	<b>450,763</b>	<b>N/A</b>	<b>450,763</b>	<b>0</b>
A. Los Angeles River Watershed Protection Public Access	450,763	N/A	450,763	0
<b>Item 3810-301-6031</b>	<b>4,173,459</b>	<b>N/A</b>	<b>4,173,459</b>	<b>0</b>
A. Santa Monica Bay/Ventura County Coastal Watersheds Protection – Land, Water, and Wildlife Conservation	4,173,459	N/A	4,173,459	0
<b>Item 3810-301-6031</b>	<b>1,227,649</b>	<b>N/A</b>	<b>656,022</b>	<b>571,627</b> <sup>2</sup>
A. Santa Monica Bay/Ventura County Coastal Watersheds Protection – Land, Water, and Wildlife Conservation - PA	1,227,649	N/A	656,022	571,627
<b>Item 3810-301-6031</b>	<b>311,112</b>	<b>N/A</b>	<b>88,661</b>	<b>222,451</b> <sup>2</sup>
A. Los Angeles River Watershed Protection Public Access	311,112	N/A	88,661	222,451
<b>Item 3810-301-6031</b>	<b>63,387</b>	<b>N/A</b>	<b>18,401</b>	<b>44,986</b> <sup>2</sup>
A. Santa Monica Bay/Ventura County Coastal Watersheds Protection – Land, Water, and Wildlife Conservation	63,387	N/A	18,401	44,986
<b>Item 3810-301-6031</b>	<b>203,501</b>	<b>N/A</b>	<b>85,434</b>	<b>118,067</b> <sup>2</sup>
A. Santa Monica Bay/Ventura County Coastal Watersheds Protection – Land, Water, and Wildlife Conservation - PA	203,501	N/A	85,434	118,067
<b>Item 3810-301-6031</b>	<b>1,254,414</b>	<b>N/A</b>	<b>1,242,046</b>	<b>12,368</b>
A. Los Angeles River Watershed Protection Public Access	1,254,414	N/A	1,242,046	12,368
<b>Item 3810-301-6031</b>	<b>41,736</b>	<b>N/A</b>	<b>41,736</b>	<b>0</b>
A. Los Angeles River Watershed Protection Public Access	41,736	N/A	41,736	0
<b>Item 3810-301-6031</b>	<b>88,850</b>	<b>N/A</b>	<b>88,850</b>	<b>0</b>
A. Santa Monica Bay/Ventura County Coastal Watersheds Protection – Land, Water, and Wildlife Conservation - PA	88,850	N/A	88,850	0
<b>Item 3810-301-6031</b>	<b>275,000</b>	<b>N/A</b>	<b>275,000</b>	<b>0</b>
A. Los Angeles River Watershed Protection Land, Water and Wildlife Conservation	275,000	N/A	275,000	0
<b>Item 3810-301-6031</b>	<b>275,000</b>	<b>N/A</b>	<b>269,574</b>	<b>5,426</b>
A. Santa Monica Bay/Ventura County Coastal Watersheds Protection – Land, Water, and Wildlife Conservation - PA	275,000	N/A	269,574	5,426

<b>Item 3810-301-6031</b>	<b>84,027</b>	<b>N/A</b>	<b>84,027</b>	<b>0</b>
A. Los Angeles River Watershed Protection Land, Water and Wildlife Conservation	84,027	N/A	84,027	0
<b>Item 3810-301-6031</b>	<b>295,973</b>	<b>N/A</b>	<b>83,568</b>	<b>212,405</b>
A. Santa Monica Bay/Ventura County Coastal Watersheds Protection – Land, Water, and Wildlife Conservation - PA	295,973	N/A	83,568	212,405
<b>Item 3810-101-6031</b>	<b>186,452</b>	<b>N/A</b>	<b>186,432</b>	<b>20</b>
A. Los Angeles River Watershed Protection Public Access	186,452	N/A	184,432	20
<b>Item 3810-101-6031</b>	<b>11,484</b>	<b>N/A</b>	<b>0</b>	<b>11,484</b>
A. Santa Monica Bay/Ventura County Coastal Watersheds Protection – Land, Water, and Wildlife Conservation	11,484	N/A	0	11,484
<b>Item 3810-101-6031</b>	<b>102,064</b>	<b>N/A</b>	<b>0</b>	<b>102,064</b>
A. Santa Monica Bay/Ventura County Coastal Watersheds Protection – Land, Water, and Wildlife Conservation - PA	102,064	N/A	0	102,064
<b><u>TOTAL</u></b>	<b><u>38,712,703</u></b>		<b><u>36,302,362</u></b>	<b><u>2,410,341</u></b>

**SAFE DRINKING WATER, WATER QUALITY AND SUPPLY, FLOOD CONTROL,  
RIVER AND COASTAL PROTECTION FUND OF 2006 BOND FUND - PROPOSITION 84**

<b>Item 3810-301-6051</b>	<b>8,777,198</b>	<b>N/A</b>	<b>8,777,198</b>	<b>0</b>
A. Acquisition and Local Assistance Grants: Watershed Protection Activities Throughout the Watershed of the Upper Los Angeles River	8,777,198	N/A	8,777,198	0
<b>Item 3810-301-6051</b>	<b>6,993,802</b>	<b>N/A</b>	<b>6,843,904</b>	<b>149,898</b> <sup>2</sup>
A. Acquisition and Local Assistance Grants: Protection of Santa Monica Bay and its Watersheds	6,993,802	N/A	6,843,904	149,898
<b>Item 3810-301-6051</b>	<b>9,948,749</b>	<b>N/A</b>	<b>7,566,604</b>	<b>2,382,145</b> <sup>2</sup>
A. Acquisition and Local Assistance Grants: Watershed Protection Activities Throughout the Watershed of the Upper Los Angeles River	9,948,749	N/A	7,566,604	2,382,145
<b>Item 3810-301-6051</b>	<b>9,881,251</b>	<b>N/A</b>	<b>9,000,183</b>	<b>881,068</b> <sup>2</sup>
A. Acquisition and Local Assistance Grants: Protection of Santa Monica Bay and its Watersheds	9,881,251	N/A	9,000,183	881,068
<b>Item 3810-301-6051</b>	<b>3,114,000</b>	<b>N/A</b>	<b>2,386,311</b>	<b>727,689</b> <sup>2</sup>
A. Acquisition and Local Assistance Grants: Watershed Protection Activities Throughout the Watershed of the Upper Los Angeles River	3,114,000	N/A	2,386,311	727,689
<b>Item 3810-301-6051</b>	<b>4,000,000</b>	<b>N/A</b>	<b>2,374,654</b>	<b>1,625,346</b> <sup>2,3</sup>
A. Acquisition and Local Assistance Grants: Watershed Protection Activities Throughout the Watershed of the Upper Los Angeles River	4,000,000	N/A	2,374,654	1,625,346
<b>Item 3810-301-6051</b>	<b>47,900</b>	<b>N/A</b>	<b>23,473</b>	<b>24,427</b> <sup>2</sup>
A. Acquisition and Local Assistance Grants: Watershed Protection Activities Throughout the Watershed of the Upper Los Angeles River	47,900	N/A	23,473	24,427

<b>Item 3810-301-6051</b>	<b>949,100</b>	<b>N/A</b>	<b>325,766</b>	<b>623,334</b> <sup>2</sup>
A. Acquisition and Local Assistance Grants: Protection of Santa Monica Bay and its Watersheds	949,100	N/A	325,766	623,334
<b>Item 3810-301-6051</b>	<b>6,460,053</b>	<b>N/A</b>	<b>6,084,064</b>	<b>375,989</b>
A. Acquisition and Local Assistance Grants: Watershed Protection Activities Throughout the Watershed of the Upper Los Angeles River	6,460,053	N/A	6,084,064	375,989
<b>Item 3810-301-6051</b>	<b>124,947</b>	<b>N/A</b>	<b>68,445</b>	<b>56,502</b> <sup>4</sup>
A. Acquisition and Local Assistance Grants: Protection of Santa Monica Bay and its Watersheds	124,947	N/A	68,445	56,502
<b>Item 3810-301-6051</b>	<b>17,918</b>	<b>N/A</b>	<b>17,917</b>	<b>1</b>
A. Acquisition and Local Assistance Grants: Watershed Protection Activities Throughout the Watershed of the Upper Los Angeles River – Planning and Monitoring	17,918	N/A	17,917	1
<b>Item 3810-301-6051</b>	<b>3,122,082</b>	<b>N/A</b>	<b>2,745,000</b>	<b>377,082</b>
A. Acquisition and Local Assistance Grants: Watershed Protection Activities Throughout the Watershed of the Upper Los Angeles River	3,122,082	N/A	2,745,000	377,082
<b>Item 3810-301-6051</b>	<b>1,991</b>	<b>N/A</b>	<b>1,991</b>	<b>0</b>
A. Acquisition and Local Assistance Grants: Protection of Santa Monica Bay and its Watersheds – Planning and Monitoring	1,991	N/A	1,991	0
<b>Item 3810-301-6051</b>	<b>1,358,009</b>	<b>N/A</b>	<b>1,135,940</b>	<b>222,069</b>
A. Acquisition and Local Assistance Grants: Protection of Santa Monica Bay and its Watersheds	1,358,009	N/A	1,135,940	222,069
<b>Item 3810-301-6051</b>	<b>505,000</b>	<b>N/A</b>	<b>356,825</b>	<b>148,175</b>
A. Acquisition and Local Assistance Grants: Watershed Protection Activities Throughout the Watershed of the Upper Los Angeles River	505,000	N/A	356,825	148,175
<b>Item 3810-101-6051</b>	<b>40,000</b>	<b>N/A</b>	<b>0</b>	<b>40,000</b>
A. Acquisition and Local Assistance Grants: Watershed Protection Activities Throughout the Watershed of the Upper Los Angeles River – Planning and Monitoring	40,000	N/A	0	40,000
<b>Item 3810-101-6051</b>	<b>342,000</b>	<b>N/A</b>	<b>282,576</b>	<b>59,424</b>
A. Acquisition and Local Assistance Grants: Watershed Protection Activities Throughout the Watershed of the Upper Los Angeles River	342,000	N/A	282,576	59,424
<b>Item 3810-101-6051</b>	<b>74,000</b>	<b>N/A</b>	<b>0</b>	<b>74,000</b>
A. Acquisition and Local Assistance Grants: Protection of Santa Monica Bay and its Watersheds – Planning and Monitoring	74,000	N/A	0	74,000
<b>Item 3810-101-6051</b>	<b>468,000</b>	<b>N/A</b>	<b>4,471</b>	<b>463,529</b>
A. Acquisition and Local Assistance Grants: Protection of Santa Monica Bay and its Watersheds	468,000	N/A	4,471	463,529

<b>Item 3810-101-6051</b>	963,000	N/A	0	963,000
A. Acquisition and Local Assistance Grants Watershed Protection Activities throughout the Watershed of the Upper Los Angeles River	963,000	N/A	0	963,000
<b><u>TOTAL</u></b>	<b><u>57,189,000</u></b>		<b><u>47,995,322</u></b>	<b><u>9,193,678</u></b>

**WATER QUALITY, SUPPLY, AND INFRASTRUCTURE IMPROVEMENT FUND OF 2014  
BOND FUND - PROPOSITION 1**

<b>Item 3810-101-6083</b>	17,000,000	N/A	14,353,641	2,646,359
A. Local Assistance Grants: Multi-Benefit Ecosystem, Watershed Protection and Restoration	17,000,000	N/A	14,353,641	2,646,359
<b>Item 3810-101-6083</b>	500,000	N/A	257,692	242,308
A. Local Assistance Grants: Multi-Benefit Ecosystem, Watershed Protection and Restoration - Planning and Monitoring	500,000	N/A	257,692	242,308
<b>Item 3810-101-6083</b>	2,529,000	N/A	850,000	1,679,000
A. Local Assistance Grants: Multi-Benefit Ecosystem, Watershed Protection and Restoration	2,529,000	N/A	850,000	1,679,000
<b>Item 3810-101-6083</b>	331,000	N/A	330,401	599
A. Local Assistance Grants: Multi-Benefit Ecosystem, Watershed Protection and Restoration - Planning and Monitoring	331,000	N/A	330,401	599
<b>Item 3810-101-6083</b>	2,450,000	N/A	92,006	2,357,994
A. Local Assistance Grants: PD Projects to Protect and Enhance the LA River	2,450,000	N/A	92,006	2,357,994
<b>Item 3810-101-6083</b>	4,900,000	N/A	50,000	4,850,000
A. Local Assistance Grants: P&M Projects to Protect and Enhance the LA River	4,900,000	N/A	50,000	4,850,000
<b>Item 3810-101-6083</b>	41,650,000	N/A	10,650,000	31,000,000
A. Local Assistance Grants: PJ Projects to Protect and Enhance the LA River	41,650,000	N/A	10,650,000	31,000,000
<b><u>TOTAL</u></b>	<b><u>69,360,000</u></b>		<b><u>26,583,740</u></b>	<b><u>42,776,260</u></b>

1. Reverted SMMC Fund.
2. Funds reverted no longer available for expenditure. Funds are available for re-appropriation.
3. \$1,258,946.15 returned grant SMM-84-0879 returned to SMMC in Feb 2017. Recognized as a refund to reverted appropriations.
4. Appropriation balance should be zero. Voucher 605 liquidating \$70k(s/b \$13,497.80) out of PO82. It is corrected in FY 18/19 with an encumbrance adjustment journal to bring the encumbrance to a zero balance.

## **PROJECT ACTIVITY AND COMPREHENSIVE PLAN CERTIFICATION**

Section 33208(a)(1) of the Public Resources Code provides that the annual report shall include a listing of, and justification for, the projects to be undertaken pursuant to Section 33204, a statement of the condition of the fund, and a certification that each of the projects proposed to be funded are consistent with the plan.

As part of the resolution authorizing action on each project undertaken by the Conservancy, a certification is made that it is consistent with the Comprehensive Plan as provided in Section 33208(a)(1).

The following are project reports, including information on grants, for the Santa Monica Mountains Conservancy for fiscal year 2017-2018.

# PROJECT ACTIVITY AND COMPREHENSIVE PLAN CERTIFICATION

## Proposition 1

### RESTORATION

**Project Name/Code:** Calabasas Creek Restoration  
**Agency:** Santa Monica Mountains Conservancy

#### I. GENERAL PROJECT DESCRIPTION/LOCATION

**Type of Project:** Restoration  
**Location/Park Name:** Calabasas Creek

#### II. GRANT INFORMATION

**Entity Grant is From:** Santa Monica Mountains Conservancy  
**Grantee:** City of Calabasas

**Total Grant Amount:** \$980,500.00  
**Funding Source(s):** Proposition 1  
**Item of Appropriation:** 3810-101-6083  
**Board Actions (Date):** 12/14/15  
**Resolution Number:** 15-72

#### III. AMENDMENTS N/A

**Amendment Amount:**  
**Funding Source(s):**  
**Item of Appropriation:**  
**Board Actions (Date):**  
**Resolution Number:**  
**Total Grant Amount:**

#### IV. NARRATIVE

Restoration of a one-and-one-half mile section of Las Virgenes Creek. The project includes concrete debris removal, sediment and erosion control via biotechnical slope and bank stabilization, riparian habitat improvements, fish passage barrier removal, and removal of exotic species. Greatly improved habitat, flood safety, reduced erosion, and water quality from reduced sediment loading are the biggest project benefits fundable by the Conservancy's Prop 1 funds. The project also proposes needed public access improvements, namely, trails and environmental education areas for public recreation and interpretation of watershed resources. The total project cost is nearly \$3 million, and the City has secured or identified approximately \$2 million of that sum via an Urban Streams grant, a Prop 84 IRWMP grant, and \$500,000 from the City's General Fund.

#### V. PROJECT STATUS

Project Near Completion.

# PROJECT ACTIVITY AND COMPREHENSIVE PLAN CERTIFICATION

## Proposition 1

### ACQUISITION

**Project Name/Code: Cottonwood Canyon Acquisition**  
**Agency: Santa Monica Mountains Conservancy**

#### I. GENERAL PROJECT DESCRIPTION/LOCATION

**Type of Project:** Acquisition  
**Location/Park Name:** Cottonwood Canyon

#### II. GRANT INFORMATION

**Entity Grant is From:** Santa Monica Mountains Conservancy  
**Grantee:** Arroyos and Foothills Conservancy

**Total Grant Amount:** \$345,000.00  
**Funding Source(s):** Proposition 1  
**Item of Appropriation:** 3810-101-6083  
**Board Actions (Date):** 12/14/15  
**Resolution Number:** 15-70

#### III. AMENDMENTS

N/A

**Amendment Amount:**  
**Funding Source(s):**  
**Item of Appropriation:**  
**Board Actions (Date):**  
**Resolution Number:**  
**Total Grant Amount:**

#### IV. NARRATIVE

Acquisition of approximately 11 acres in Cottonwood Canyon, Pasadena.

#### V. PROJECT STATUS

Project complete.

# PROJECT ACTIVITY AND COMPREHENSIVE PLAN CERTIFICATION

## Proposition 1

### ACQUISITION

**Project Name/Code: Carbon Canyon Creek Acquisition**

**Agency: Santa Monica Mountains Conservancy**

#### I. GENERAL PROJECT DESCRIPTION/LOCATION

**Type of Project:** Acquisition  
**Location/Park Name:** Carbon Canyon Creek

#### II. GRANT INFORMATION

**Entity Grant is From:** Santa Monica Mountains Conservancy  
**Grantee:** Mountains Recreation and Conservation Authority

**Total Grant Amount:** \$275,000.00  
**Funding Source(s):** Proposition 1  
**Item of Appropriation:** 3810-101-6083  
**Board Actions (Date):** 6/27/16  
**Resolution Number:** 16-33

#### III. AMENDMENTS

**Amendment Amount:** N/A  
**Funding Source(s):**  
**Item of Appropriation:**  
**Board Actions (Date):**  
**Resolution Number:**  
**Total Grant Amount:**

#### IV. NARRATIVE

Acquisition of three or more Carbon Canyon Creek parcels, each approximately 4.5 acres.

#### V. PROJECT STATUS

Project near completion.

# PROJECT ACTIVITY AND COMPREHENSIVE PLAN CERTIFICATION

## Proposition 1

### ACQUISITION

**Project Name/Code: Laurel Canyon Acquisition**

**Agency: Santa Monica Mountains Conservancy**

#### I. GENERAL PROJECT DESCRIPTION/LOCATION

**Type of Project:** Acquisition  
**Location/Park Name:** Laurel Canyon

#### II. GRANT INFORMATION

**Entity Grant is From:** Santa Monica Mountains Conservancy  
**Grantee:** Mountains Recreation and Conservation Authority

**Total Grant Amount:** \$595,000.00  
**Funding Source(s):** Proposition 1  
**Item of Appropriation:** 3810-101-6083  
**Board Actions (Date):** 6/27/16  
**Resolution Number:** 16-32

#### III. AMENDMENTS N/A

**Amendment Amount:**  
**Funding Source(s):**  
**Item of Appropriation:**  
**Board Actions (Date):**  
**Resolution Number:**  
**Total Grant Amount:**

#### IV. NARRATIVE

Acquisition of APN 5565-0030-041 in the Laurel Canyon watershed of the eastern Santa Monica Mountains.

#### V. PROJECT STATUS

Project ongoing.

# PROJECT ACTIVITY AND COMPREHENSIVE PLAN CERTIFICATION

## Proposition 1

### ACQUISITION

**Project Name/Code: Liberty Canyon Tributary Acquisition**

**Agency: Santa Monica Mountains Conservancy**

#### I. GENERAL PROJECT DESCRIPTION/LOCATION

**Type of Project:** Acquisition  
**Location/Park Name:** Liberty Canyon Tributary

#### II. GRANT INFORMATION

**Entity Grant is From:** Santa Monica Mountains Conservancy  
**Grantee:** Mountains Recreation and Conservation Authority

**Total Grant Amount:** \$50,000.00  
**Funding Source(s):** Proposition 1  
**Item of Appropriation:** 3810-101-6083  
**Board Actions (Date):** 6/27/16  
**Resolution Number:** 16-31

#### III. AMENDMENTS N/A

**Amendment Amount:**  
**Funding Source(s):**  
**Item of Appropriation:**  
**Board Actions (Date):**  
**Resolution Number:**  
**Total Grant Amount:**

#### IV. NARRATIVE

Acquisition of a .27-acre parcel, APN 2064-006-001 in the Liberty Canyon tributary of the Malibu Creek Watershed, south of the 101 Freeway in Agoura Hills.

#### V. PROJECT STATUS

Project ongoing.

# PROJECT ACTIVITY AND COMPREHENSIVE PLAN CERTIFICATION

## Proposition 1

### Project Planning and Design

**Project Name/Code: Arroyo Sequit Planning and Design**

**Agency: Santa Monica Mountains Conservancy**

#### I. GENERAL PROJECT DESCRIPTION/LOCATION

**Type of Project:** Pre-Acquisition  
**Location/Park Name:** Arroyo Sequit

#### II. GRANT INFORMATION

**Entity Grant is From:** Santa Monica Mountains Conservancy  
**Grantee:** Mountains Recreation and Conservation Authority

**Total Grant Amount:** \$250,000.00  
**Funding Source(s):** Proposition 1  
**Item of Appropriation:** 3810-101-6083  
**Board Actions (Date):** 3/28/16  
**Resolution Number:** 16-12

#### III. AMENDMENTS

N/A

**Amendment Amount:**  
**Funding Source(s):**  
**Item of Appropriation:**  
**Board Actions (Date):**  
**Resolution Number:**  
**Total Grant Amount:**

#### IV. NARRATIVE

Project planning for watershed protection actions in the Arroyo Sequit Watershed related to feasibility of land acquisition, site improvements, and stream protection projects at Camp Bloomfield. The camp has been operated by the Junior Blind of America for many years, but the organization may be contemplating a move and sale of the property. A planning and design grant will provide information needed before a public agency embarks on an acquisition. The MRCA's budget includes staff time for investigation of constraints and opportunities, appraisal and title costs, engineering, and structure condition assessments.

#### V. PROJECT STATUS

Project ongoing.

# PROJECT ACTIVITY AND COMPREHENSIVE PLAN CERTIFICATION

## Proposition 1

### VEGETATION MANAGEMENT

**Project Name/Code: Fuel Modification**  
**Agency: Santa Monica Mountains Conservancy**

#### I. GENERAL PROJECT DESCRIPTION/LOCATION

**Type of Project:** Vegetation Management  
**Location/Park Name:** Conservancy Zone

#### II. GRANT INFORMATION

**Entity Grant is From:** Santa Monica Mountains Conservancy  
**Grantee:** Mountains Recreation and Conservation Authority

**Total Grant Amount:** \$750,000.00  
**Funding Source(s):** Proposition 1  
**Item of Appropriation:** 3810-101-6083  
**Board Actions (Date):** 07/18/16  
**Resolution Number:** 16-43

#### III. AMENDMENTS

N/A

**Amendment Amount:**  
**Funding Source(s):**  
**Item of Appropriation:**  
**Board Actions (Date):**  
**Resolution Number:**  
**Total Grant Amount:**

#### IV. NARRATIVE

Reduction of hazardous fuels over hundreds of acres, removal of weedy exotic species including habitat improvements by enhancing native species recovery and/or re-establishment of fire-resistant native species (such as oaks and toyon), and prevention of wildfire risks on public parklands that damage habitat and structures. Wildfires release significant amounts of greenhouse gases into the atmosphere, and of course can impose huge public safety impacts on residents, fire-fighting staff, and park users.

#### V. PROJECT STATUS

Project is complete.

# PROJECT ACTIVITY AND COMPREHENSIVE PLAN CERTIFICATION

## Proposition 1

### ACQUISITION

**Project Name/Code: Dry Creek Canyon Acquisition**

**Agency: Santa Monica Mountains Conservancy**

#### I. GENERAL PROJECT DESCRIPTION/LOCATION

**Type of Project:** Acquisition  
**Location/Park Name:** Dry Creek Canyon – Old Topanga

#### II. GRANT INFORMATION

**Entity Grant is From:** Santa Monica Mountains Conservancy  
**Grantee:** Mountains Recreation and Conservation Authority

**Total Grant Amount:** \$1,112,000.00  
**Funding Source(s):** Proposition 1  
**Item of Appropriation:** 3810-101-6083  
**Board Actions (Date):** 12/12/16  
**Resolution Number:** 16-51

#### III. AMENDMENTS N/A

**Amendment Amount:**  
**Funding Source(s):**  
**Item of Appropriation:**  
**Board Actions (Date):**  
**Resolution Number:**  
**Total Grant Amount:**

#### IV. NARRATIVE

Acquisition of APNs 2072-024-005, -019 , -020, 2072-025-014, -015 , -016, 2072-027-004, -005, -006, and 2072-030-010 in the Upper Los Angeles River watershed of the Santa Monica Mountains. The ten-parcel, approximately 95-acre property is located in the City of Calabasas, southwest of the intersection of Dry Canyon Cold Creek Road and Old Topanga Canyon Road.

#### V. PROJECT STATUS

Project is complete.

# PROJECT ACTIVITY AND COMPREHENSIVE PLAN CERTIFICATION

## Proposition 1

### ACQUISITION

**Project Name/Code: Robin's Nest Acquisition**  
**Agency: Santa Monica Mountains Conservancy**

#### I. GENERAL PROJECT DESCRIPTION/LOCATION

**Type of Project:** Acquisition  
**Location/Park Name:** Robins Nest

#### II. GRANT INFORMATION

**Entity Grant is From:** Santa Monica Mountains Conservancy  
**Grantee:** Trust for Public Land

**Total Grant Amount:** \$1,000,000.00  
**Funding Source(s):** Proposition 1  
**Item of Appropriation:** 3810-101-6083  
**Board Actions (Date):** 12/12/16  
**Resolution Number:** 16-50

#### III. AMENDMENTS

N/A

**Amendment Amount:**  
**Funding Source(s):**  
**Item of Appropriation:**  
**Board Actions (Date):**  
**Resolution Number:**  
**Total Grant Amount:**

#### IV. NARRATIVE

Acquisition of the 51.41 acre Robin's Nest property (APN's 3209-008-01 2; -01 3; -016), located on the Upper Santa Clara River near Acton, off Soledad Canyon Road.

#### V. PROJECT STATUS

Project is complete.

# PROJECT ACTIVITY AND COMPREHENSIVE PLAN CERTIFICATION

## Proposition 1

### ACQUISITION

**Project Name/Code: Laurel Canyon Watershed Acquisition**

**Agency: Santa Monica Mountains Conservancy**

#### I. GENERAL PROJECT DESCRIPTION/LOCATION

**Type of Project:** Acquisition  
**Location/Park Name:** Laurel Canyon Watershed

#### II. GRANT INFORMATION

**Entity Grant is From:** Santa Monica Mountains Conservancy  
**Grantee:** Mountains Recreation and Conservation Authority

**Total Grant Amount:** \$1,010,000.00  
**Funding Source(s):** Proposition 1  
**Item of Appropriation:** 3810-101-6083  
**Board Actions (Date):** 03/17/17  
**Resolution Number:** 17-18

#### III. AMENDMENTS N/A

**Amendment Amount:**  
**Funding Source(s):**  
**Item of Appropriation:**  
**Board Actions (Date):**  
**Resolution Number:**  
**Total Grant Amount:**

#### IV. NARRATIVE

Acquisition of approximately 17.38 acres, APN 5562-006-020, in the Laurel Canyon watershed of the eastern Santa Monica Mountains.

#### V. PROJECT STATUS

Project is complete.

# PROJECT ACTIVITY AND COMPREHENSIVE PLAN CERTIFICATION

## Proposition 1

### Project Planning and Design

**Project Name/Code: Land Protection Blueprints Planning and Design**

**Agency: Santa Monica Mountains Conservancy**

#### I. GENERAL PROJECT DESCRIPTION/LOCATION

**Type of Project:** Pre-Acquisition  
**Location/Park Name:** Conservancy Zone

#### II. GRANT INFORMATION

**Entity Grant is From:** Santa Monica Mountains Conservancy  
**Grantee:** Mountains Recreation and Conservation Authority

**Total Grant Amount:** \$250,000.00  
**Funding Source(s):** Proposition 1  
**Item of Appropriation:** 3810-101-6083  
**Board Actions (Date):** 3/27/17  
**Resolution Number:** 17-19

#### III. AMENDMENTS N/A

**Amendment Amount:**  
**Funding Source(s):**  
**Item of Appropriation:**  
**Board Actions (Date):**  
**Resolution Number:**  
**Total Grant Amount:**

#### IV. NARRATIVE

Planning and legal services, appraisals, and title reports for parcel-specific land protection blueprints for thirteen known year-round water sources between Bundy Canyon west of the 405 Freeway and Lake Hollywood east of the 101 Freeway. The project will provide information on what land must be protected, and mechanisms to do so, to keep the water sources accessible to wildlife. Protection mechanisms may include recommendations for fee acquisition, conservation easements, deed restrictions, and/or fencing removal and riparian habitat restoration. A planning and design grant will provide information needed before a public agency embarks on an acquisition. The MRCA's budget includes staff time for investigation of constraints and opportunities, appraisal and title costs, engineering, and structure condition assessments.

#### V. PROJECT STATUS

Project ongoing.

# PROJECT ACTIVITY AND COMPREHENSIVE PLAN CERTIFICATION

## Proposition 1

### ACQUISITION

**Project Name/Code: Liberty Canyon Wildlife Corridor Acquisition**

**Agency: Santa Monica Mountains Conservancy**

#### I. GENERAL PROJECT DESCRIPTION/LOCATION

**Type of Project:** Acquisition  
**Location/Park Name:** Liberty Canyon

#### II. GRANT INFORMATION

**Entity Grant is From:** Santa Monica Mountains Conservancy  
**Grantee:** Mountains Recreation and Conservation Authority

**Total Grant Amount:** \$385,000.00  
**Funding Source(s):** Proposition 1  
**Item of Appropriation:** 3810-101-6083  
**Board Actions (Date):** 03/17/17  
**Resolution Number:** 17-20

#### III. AMENDMENTS N/A

**Amendment Amount:**  
**Funding Source(s):**  
**Item of Appropriation:**  
**Board Actions (Date):**  
**Resolution Number:**  
**Total Grant Amount:**

#### IV. NARRATIVE

Acquisition of a five-acre parcel in the heart of the Liberty Canyon wildlife movement corridor. The parcel is immediately adjacent to the MRCA-owned Liberty Canyon Open Space and incorporates 684 feet of blue line stream, a portion of Liberty Creek in the Malibu Creek Watershed.

#### V. PROJECT STATUS

Project is complete.

# PROJECT ACTIVITY AND COMPREHENSIVE PLAN CERTIFICATION

## Proposition 1

### PROJECT PLANNING AND DESIGN

**Project Name/Code:** Wildland Development Interface Planning and Design

**Agency:** Santa Monica Mountains Conservancy

#### I. GENERAL PROJECT DESCRIPTION/LOCATION

**Type of Project:** Pre-Acquisition  
**Location/Park Name:** Conservancy Zone

#### II. GRANT INFORMATION

**Entity Grant is From:** Santa Monica Mountains Conservancy  
**Grantee:** Mountains Recreation and Conservation Authority

**Total Grant Amount:** \$375,000.00  
**Funding Source(s):** Proposition 1  
**Item of Appropriation:** 3810-101-6083  
**Board Actions (Date):** 5/22/17  
**Resolution Number:** 17-30

#### III. AMENDMENTS N/A

**Amendment Amount:**  
**Funding Source(s):**  
**Item of Appropriation:**  
**Board Actions (Date):**  
**Resolution Number:**  
**Total Grant Amount:**

#### IV. NARRATIVE

Planning to protect key water sources, riparian habitat and buffers for over a total of 9 ½ miles of streams within nine coastal watersheds of the Santa Monica Mountains. Land protection planning blueprints are especially needed to guide protection of ecologically important habitat areas that are close to development in the middle to lower portions of the canyon watersheds, notably those within the City of Malibu. The planning will provide information on what lands must be protected from encroachment, impediments to free stream flow and riparian impacts. The grant includes preparation of parcel-specific mechanisms keep habitat and water sources accessible to wildlife, in addition to access to recreational trails. Protection mechanisms may include recommendations and information for fee acquisition, voluntary donations, conservation easements, deed restrictions, or dedications pursuant to local government land use entitlements. Enhancing existing public lands and access, and facilitating new public access opportunities are also grant goals, particularly for the Coastal Slope Trail.

#### V. PROJECT STATUS

Project ongoing.

# PROJECT ACTIVITY AND COMPREHENSIVE PLAN CERTIFICATION

## Proposition 1

### ACQUISITION

**Project Name/Code: Escondido Canyon Acquisition**

**Agency: Santa Monica Mountains Conservancy**

#### I. GENERAL PROJECT DESCRIPTION/LOCATION

**Type of Project:** Acquisition  
**Location/Park Name:** Escondido Canyon

#### II. GRANT INFORMATION

**Entity Grant is From:** Santa Monica Mountains Conservancy  
**Grantee:** Mountains Recreation and Conservation Authority

**Total Grant Amount:** \$999,000.00  
**Funding Source(s):** Proposition 1  
**Item of Appropriation:** 3810-101-6083  
**Board Actions (Date):** 06/26/17  
**Resolution Number:** 17-38

#### III. AMENDMENTS N/A

**Amendment Amount:**  
**Funding Source(s):**  
**Item of Appropriation:**  
**Board Actions (Date):**  
**Resolution Number:**  
**Total Grant Amount:**

#### IV. NARRATIVE

Acquisition of three parcels, APNs 4460-014-008, -010, and -011, totaling approximately 2.83 acres along Escondido Creek, City of Malibu. The property has approximately 120 feet along a perennial section of Escondido Creek, a blue line stream, and part of an environmentally sensitive habitat area (ESHA) as identified in the City of Malibu Local Coastal Program.

#### V. PROJECT STATUS

Project is ongoing.

# PROJECT ACTIVITY AND COMPREHENSIVE PLAN CERTIFICATION

## Proposition 1

### IMPROVEMENTS

**Project Name/Code:** Sapwi Trails Community Park Project  
**Agency:** Santa Monica Mountains Conservancy

#### I. GENERAL PROJECT DESCRIPTION/LOCATION

**Type of Project:** Improvements  
**Location/Park Name:** Sapwi Trails Community Park

#### II. GRANT INFORMATION

**Entity Grant is From:** Santa Monica Mountains Conservancy  
**Grantee:** Conejo Recreation and Park District

**Total Grant Amount:** \$1,760,000.00  
**Funding Source(s):** Proposition 1  
**Item of Appropriation:** 3810-101-6083  
**Board Actions (Date):** 06/26/17  
**Resolution Number:** 17-39

#### III. AMENDMENTS

N/A

**Amendment Amount:**  
**Funding Source(s):**  
**Item of Appropriation:**  
**Board Actions (Date):**  
**Resolution Number:**  
**Total Grant Amount:**

#### IV. NARRATIVE

The Sapwi Trails Community Park is an approximately 145-acre site owned by the Conejo Recreation and Park District, 17 acres of which are the subject of the plan for passive park development and restoration of Lang Creek which flows through it. Lang Creek is a tributary in the Calleguas Creek Watershed ultimately draining to the ocean at Point Mugu. The project includes debris removal, streambank stabilization, riparian habitat improvements, removal of exotic invasive plants, tree planting, establishing best-management-practices parking areas to detain and infiltrate storm water and nuisance flows, and establishing four footbridges across the creek to guide trail users to protect the creek and streambanks.

#### V. PROJECT STATUS

Project is near completion.

# PROJECT ACTIVITY AND COMPREHENSIVE PLAN CERTIFICATION

## Proposition 1

### IMPROVEMENT

**Project Name/Code:** Wilacre  
**Agency:** Santa Monica Mountains Conservancy

#### I. GENERAL PROJECT DESCRIPTION/LOCATION

**Type of Project:** Improvement  
**Location/Park Name:** Wilacre

#### II. GRANT INFORMATION

**Entity Grant is From:** Santa Monica Mountains Conservancy  
**Grantee:** Mountains Recreation and Conservation Authority

**Total Grant Amount:** \$650,000  
**Funding Source(s):** Proposition 1  
**Item of Appropriation:** 3810-101-6083  
**Board Actions (Date):** 9/25/17  
**Resolution Number:** 17-56

#### III. AMENDMENTS

**Amendment Amount:**  
**Funding Source(s):**  
**Item of Appropriation:**  
**Board Actions (Date):**  
**Resolution Number:**  
**Total Grant Amount:**

#### IV. NARRATIVE

Capital improvements to Wilacre Park, including the parking lot and facilities located at the trailhead and trails. Because the site has not had any recent major improvements, the existing facilities are under-sized compared to the level of visitation. The grant will be used to plan, design, and construct improvements to enhance the safety and experience for the visitors and the functionality of the site so that it can continue to be well-maintained.

#### V. PROJECT STATUS

Project ongoing.

# PROJECT ACTIVITY AND COMPREHENSIVE PLAN CERTIFICATION

## Proposition 1

### VEGETATION MANAGEMENT

**Project Name/Code:** Fuel Modification  
**Agency:** Santa Monica Mountains Conservancy

#### I. GENERAL PROJECT DESCRIPTION/LOCATION

**Type of Project:** Vegetation Management  
**Location/Park Name:** Conservancy Zone

#### II. GRANT INFORMATION

**Entity Grant is From:** Santa Monica Mountains Conservancy  
**Grantee:** Mountains Recreation and Conservation Authority

**Total Grant Amount:** \$1,500,000.00  
**Funding Source(s):** Proposition 1  
**Item of Appropriation:** 3810-101-6083  
**Board Actions (Date):** 09/25/17  
**Resolution Number:** 17-55

#### III. AMENDMENTS N/A

**Amendment Amount:**  
**Funding Source(s):**  
**Item of Appropriation:**  
**Board Actions (Date):**  
**Resolution Number:**  
**Total Grant Amount:**

#### IV. NARRATIVE

Reduction of hazardous fuels over hundreds of acres, removal of weedy exotic species including habitat improvements by enhancing native species recovery and/or re-establishment of fire-resistant native species (such as oaks and toyon), and prevention of wildfire risks on public parklands that damage habitat and structures. Wildfires release significant amounts of greenhouse gases into the atmosphere, and of course can impose huge public safety impacts on residents, fire-fighting staff, and park users.

#### V. PROJECT STATUS

Project ongoing.

# PROJECT ACTIVITY AND COMPREHENSIVE PLAN CERTIFICATION

## Proposition 1

### PROJECT PLANNING AND DESIGN

**Project Name/Code:** Los Angeles River Community Access Planning and Design  
**Agency:** Santa Monica Mountains Conservancy

#### I. GENERAL PROJECT DESCRIPTION/LOCATION

**Type of Project:** Pre-Improvement  
**Location/Park Name:** Main Stem - Los Angeles River

#### II. GRANT INFORMATION

**Entity Grant is From:** Santa Monica Mountains Conservancy  
**Grantee:** Mountains Recreation and Conservation Authority

**Total Grant Amount:** \$50,000.00  
**Funding Source(s):** Proposition 1  
**Item of Appropriation:** 3810-101-6083  
**Board Actions (Date):** 09/25/17  
**Resolution Number:** 17-54

#### III. AMENDMENTS N/A

**Amendment Amount:**  
**Funding Source(s):**  
**Item of Appropriation:**  
**Board Actions (Date):**  
**Resolution Number:**  
**Total Grant Amount:**

#### IV. NARRATIVE

Planning and analysis of potential social impacts of new parkland projects along the Los Angeles River and appropriate mitigation. The proposed activities include hosting a forum for discussion of these issues with a wide range of community representatives, developing a research paper that describes best practices, and consultation with advocates for public health, housing and transportation, and environmental justice issues to identify innovative solutions for park and open space projects.

#### V. PROJECT STATUS

Project ongoing.

# PROJECT ACTIVITY AND COMPREHENSIVE PLAN CERTIFICATION

## Proposition 1

### IMPROVEMENT

**Project Name/Code: Zev Yaroslovsky Greenway Improvements – Phase II**

**Agency: Santa Monica Mountains Conservancy**

#### I. GENERAL PROJECT DESCRIPTION/LOCATION

**Type of Project:** Improvement  
**Location/Park Name:** Zev Yaroslovsky Greenway

#### II. GRANT INFORMATION

**Entity Grant is From:** Santa Monica Mountains Conservancy  
**Grantee:** Mountains Recreation and Conservation Authority

**Total Grant Amount:** \$800,000  
**Funding Source(s):** Proposition 1  
**Item of Appropriation:** 3810-101-6083  
**Board Actions (Date):** 10/23/17  
**Resolution Number:** 17-65

#### III. AMENDMENTS

**Amendment Amount:**  
**Funding Source(s):**  
**Item of Appropriation:**  
**Board Actions (Date):**  
**Resolution Number:**  
**Total Grant Amount:**

#### IV. NARRATIVE

Improvements to the Zev Yaroslovsky Greenway that include, but are not limited to, irrigation along the newly landscaped slope, additional native landscaping where necessary along portions of the site, existing slope erosion repair and control measures, community art and rock cladding on unfinished plain retaining walls, new pedestrian access located at Bellaire Avenue street-end, and mulch throughout.

#### V. PROJECT STATUS

Project ongoing.

# PROJECT ACTIVITY AND COMPREHENSIVE PLAN CERTIFICATION

## Proposition 1

### PROJECT PLANNING AND DESIGN

**Project Name/Code: River Ranger Program Planning**  
**Agency: Santa Monica Mountains Conservancy**

#### I. GENERAL PROJECT DESCRIPTION/LOCATION

**Type of Project:** Pre-Improvement  
**Location/Park Name:** Main Stem - Los Angeles River

#### II. GRANT INFORMATION

**Entity Grant is From:** Santa Monica Mountains Conservancy  
**Grantee:** Mountains Recreation and Conservation Authority

**Total Grant Amount:** \$250,000.00  
**Funding Source(s):** Proposition 1  
**Item of Appropriation:** 3810-101-6083  
**Board Actions (Date):** 12/11/17  
**Resolution Number:** 17-81

#### III. AMENDMENTS N/A

**Amendment Amount:**  
**Funding Source(s):**  
**Item of Appropriation:**  
**Board Actions (Date):**  
**Resolution Number:**  
**Total Grant Amount:**

#### IV. NARRATIVE

Assembly Bill 1558 (AB 1558), Chapter 452, Statutes of 2017 requires extensive coordination between the Conservancies for the implementation, planning, design and delivery of Los Angeles River Rangers program. The grant is for \$500,000 split evenly between the two Conservancies.

#### V. PROJECT STATUS

Project ongoing.

# PROJECT ACTIVITY AND COMPREHENSIVE PLAN CERTIFICATION

## Proposition 1

### ACQUISITION

**Project Name/Code: Triangle Ranch Phase 1 Acquisition**  
**Agency: Santa Monica Mountains Conservancy**

#### I. GENERAL PROJECT DESCRIPTION/LOCATION

**Type of Project:** Acquisition  
**Location/Park Name:** Triangle Ranch

#### II. GRANT INFORMATION

**Entity Grant is From:** Santa Monica Mountains Conservancy  
**Grantee:** Mountains Recreation and Conservation Authority

**Total Grant Amount:** \$2,100,000.00  
**Funding Source(s):** Proposition 1  
**Item of Appropriation:** 3810-101-6083  
**Board Actions (Date):** 12/11/17  
**Resolution Number:** 17-78

#### III. AMENDMENTS N/A

**Amendment Amount:**  
**Funding Source(s):**  
**Item of Appropriation:**  
**Board Actions (Date):**  
**Resolution Number:**  
**Total Grant Amount:**

#### IV. NARRATIVE

Triangle Ranch is located directly to the south of the City of Agoura Hills in unincorporated Los Angeles County and represents one of the largest remaining privately owned developable holdings in this portion of the Santa Monica Mountains. The portions of the property in question also contain approximately 2,300 linear feet of a largely undisturbed section of Medea Creek and portions of a Los Angeles County Significant Ecological Area. This grant provides funding for the first phase only which consists of approximately 60 acres.

#### V. PROJECT STATUS

Project complete.

# PROJECT ACTIVITY AND COMPREHENSIVE PLAN CERTIFICATION

## Proposition 1

### IMPROVEMENT

**Project Name/Code: Pond Improvements**  
**Agency: Santa Monica Mountains Conservancy**

#### I. GENERAL PROJECT DESCRIPTION/LOCATION

**Type of Project:** Improvement  
**Location/Park Name:** King Gillette Ranch and Franklin Canyon

#### II. GRANT INFORMATION

**Entity Grant is From:** Santa Monica Mountains Conservancy  
**Grantee:** Mountains Recreation and Conservation Authority

**Total Grant Amount:** \$300,000  
**Funding Source(s):** Proposition 1  
**Item of Appropriation:** 3810-101-6083  
**Board Actions (Date):** 12/11/17  
**Resolution Number:** 17-73

#### III. AMENDMENTS

**Amendment Amount:**  
**Funding Source(s):**  
**Item of Appropriation:**  
**Board Actions (Date):**  
**Resolution Number:**  
**Total Grant Amount:**

#### IV. NARRATIVE

Rehabilitation of the ponds at King Gillette Ranch and Franklin Canyon Park to reduce use of potable water, increase their habitat value and improve natural functions, and create more sustainable maintenance practices for these water resources.

#### V. PROJECT STATUS

Project ongoing.

# PROJECT ACTIVITY AND COMPREHENSIVE PLAN CERTIFICATION

## Proposition 1

### PROJECT PLANNING AND DESIGN

**Project Name/Code:** Upper Los Angeles River and Tributaries Working Group Planning  
**Agency:** Santa Monica Mountains Conservancy

#### I. GENERAL PROJECT DESCRIPTION/LOCATION

**Type of Project:** Pre-Improvement  
**Location/Park Name:** Los Angeles River and Tributaries

#### II. GRANT INFORMATION

**Entity Grant is From:** Santa Monica Mountains Conservancy  
**Grantee:** Mountains Recreation and Conservation Authority

**Total Grant Amount:** \$250,000.00  
**Funding Source(s):** Proposition 1  
**Item of Appropriation:** 3810-101-6083  
**Board Actions (Date):** 12/11/17  
**Resolution Number:** 17-75

#### III. AMENDMENTS N/A

**Amendment Amount:**  
**Funding Source(s):**  
**Item of Appropriation:**  
**Board Actions (Date):**  
**Resolution Number:**  
**Total Grant Amount:**

#### IV. NARRATIVE

Assembly Bill 466 (AB 466), Chapter 341 of the Statutes of 2017, authored by Assemblymember Raul Bocanegra and signed by the Governor on September 28, 2017 establishes, within the Santa Monica Mountains Conservancy (Conservancy), the Upper Los Angeles River and Tributaries Working Group (Working Group). AB 466 requires that by March 1, 2019, through watershed-based planning methods and community engagement, the Working Group develop a Revitalization Plan (Plan) for the Upper Los Angeles River, the tributaries of the Pacoima Wash, Tujunga Wash, and Verdugo Wash, and any additional tributary waterway that the Working Group determines to be necessary.

#### V. PROJECT STATUS

Project ongoing.

# PROJECT ACTIVITY AND COMPREHENSIVE PLAN CERTIFICATION

## Proposition 1

### PROJECT PLANNING AND DESIGN

**Project Name/Code: Reseda Park Planning**  
**Agency: Santa Monica Mountains Conservancy**

#### I. GENERAL PROJECT DESCRIPTION/LOCATION

**Type of Project:** Pre-Improvement  
**Location/Park Name:** Reseda

#### II. GRANT INFORMATION

**Entity Grant is From:** Santa Monica Mountains Conservancy  
**Grantee:** Mountains Recreation and Conservation Authority

**Total Grant Amount:** \$350,000.00  
**Funding Source(s):** Proposition 1  
**Item of Appropriation:** 3810-101-6083  
**Board Actions (Date):** 12/11/17  
**Resolution Number:** 17-74

#### III. AMENDMENTS

N/A

**Amendment Amount:**  
**Funding Source(s):**  
**Item of Appropriation:**  
**Board Actions (Date):**  
**Resolution Number:**  
**Total Grant Amount:**

#### IV. NARRATIVE

Project planning and design for a renovation of Reseda Park. Potential improvements to be evaluated during project planning and design include a riverside walkway, storm drain diversion for efficient infiltration, low-tech bioswales for stormwater cleansing, efficient irrigation, interpretation of natural resources, and native habitat creation.

#### V. PROJECT STATUS

Project ongoing.

# PROJECT ACTIVITY AND COMPREHENSIVE PLAN CERTIFICATION

## Proposition 1

### ACQUISITION

**Project Name/Code: Liberty Canyon Acquisition**  
**Agency: Santa Monica Mountains Conservancy**

#### I. GENERAL PROJECT DESCRIPTION/LOCATION

**Type of Project:** Acquisition  
**Location/Park Name:** Liberty Canyon

#### II. GRANT INFORMATION

**Entity Grant is From:** Santa Monica Mountains Conservancy  
**Grantee:** Mountains Recreation and Conservation Authority

**Total Grant Amount:** \$110,000.00  
**Funding Source(s):** Proposition 1  
**Item of Appropriation:** 3810-101-6083  
**Board Actions (Date):** 12/11/17  
**Resolution Number:** 17-73

#### III. AMENDMENTS

N/A

**Amendment Amount:**  
**Funding Source(s):**  
**Item of Appropriation:**  
**Board Actions (Date):**  
**Resolution Number:**  
**Total Grant Amount:**

#### IV. NARRATIVE

Acquisition of APN 2061-015-005, approximately 98 acres of open space in Agoura Hills. This parcel is adjacent to the MRCA's Liberty Canyon wildlife corridor properties south of the 101 Freeway and is included in the California Department of Fish and Wildlife-approved Conceptual Area Protection Plan for the Santa Monica Mountains to Sierra Madre Mountains wildlife habitat linkage. Protection of the parcel increases the habitat buffer for the proposed Liberty Canyon Wildlife Overpass project.

#### V. PROJECT STATUS

Project complete.

# PROJECT ACTIVITY AND COMPREHENSIVE PLAN CERTIFICATION

## Proposition 1

### ACQUISITION

**Project Name/Code: G2 Acquisition**  
**Agency: Santa Monica Mountains Conservancy**

#### I. GENERAL PROJECT DESCRIPTION/LOCATION

**Type of Project:** Acquisition  
**Location/Park Name:** G2 – Los Angeles River

#### II. GRANT INFORMATION

**Entity Grant is From:** Santa Monica Mountains Conservancy  
**Grantee:** Mountains Recreation and Conservation Authority

**Total Grant Amount:** \$10,00,000.00  
**Funding Source(s):** Proposition 1  
**Item of Appropriation:** 3810-101-6083  
**Board Actions (Date):** 12/11/17  
**Resolution Number:** 17-72

#### III. AMENDMENTS

N/A

**Amendment Amount:**  
**Funding Source(s):**  
**Item of Appropriation:**  
**Board Actions (Date):**  
**Resolution Number:**  
**Total Grant Amount:**

#### IV. NARRATIVE

Acquisition of easement rights over a portion of APN 5442-002-823, project planning and design for permanent and interim improvements for public access and habitat restoration, and implementation of such improvements for the G2 project adjacent to the Los Angeles River,

#### V. PROJECT STATUS

Project ongoing, near completion.

# PROJECT ACTIVITY AND COMPREHENSIVE PLAN CERTIFICATION

## Proposition 1

### PROJECT PLANNING AND DESIGN

**Project Name/Code: Silverlake Stormwater Capture Planning and Design**  
**Agency: Santa Monica Mountains Conservancy**

#### I. GENERAL PROJECT DESCRIPTION/LOCATION

**Type of Project:** Pre-Improvement  
**Location/Park Name:** Silverlake

#### II. GRANT INFORMATION

**Entity Grant is From:** Santa Monica Mountains Conservancy  
**Grantee:** The Nature Conservancy

**Total Grant Amount:** \$250,000.00  
**Funding Source(s):** Proposition 1  
**Item of Appropriation:** 3810-101-6083  
**Board Actions (Date):** 01/22/18  
**Resolution Number:** 18-05

#### III. AMENDMENTS

N/A

**Amendment Amount:**  
**Funding Source(s):**  
**Item of Appropriation:**  
**Board Actions (Date):**  
**Resolution Number:**  
**Total Grant Amount:**

#### IV. NARRATIVE

The project would expand upon TNC's completed feasibility study and provide an engineering plan to implement a pilot project of stormwater capture and habitat enhancement at one of two possible project sites: the north side street end of Silverlake Boulevard or California State Parks' Bowtie Parcel.

#### V. PROJECT STATUS

Project ongoing.

# PROJECT ACTIVITY AND COMPREHENSIVE PLAN CERTIFICATION

## Proposition 1

### IMPROVEMENT

**Project Name/Code: River Center Water Capture Improvements**

**Agency: Santa Monica Mountains Conservancy**

#### I. GENERAL PROJECT DESCRIPTION/LOCATION

**Type of Project:** Improvement  
**Location/Park Name:** Los Angeles River Center

#### II. GRANT INFORMATION

**Entity Grant is From:** Santa Monica Mountains Conservancy  
**Grantee:** Northeast Trees

**Total Grant Amount:** \$450,000  
**Funding Source(s):** Proposition 1  
**Item of Appropriation:** 3810-101-6083  
**Board Actions (Date):** 01/22/18  
**Resolution Number:** 18-06

#### III. AMENDMENTS

**Amendment Amount:**  
**Funding Source(s):**  
**Item of Appropriation:**  
**Board Actions (Date):**  
**Resolution Number:**  
**Total Grant Amount:**

#### IV. NARRATIVE

The project will install a new roof, California native shade trees and shrubs, incorporate an educational element, and integrate Best Management Practices (BMPs) for water capture by installing water capture drains that will irrigate the adjacent landscaping and divert water away from local storm drains.

#### V. PROJECT STATUS

Project ongoing.

# PROJECT ACTIVITY AND COMPREHENSIVE PLAN CERTIFICATION

## Proposition 1

### PROJECT PLANNING AND DESIGN

**Project Name/Code:** Los Angeles River Community Access Planning and Design  
**Agency:** Santa Monica Mountains Conservancy

#### I. GENERAL PROJECT DESCRIPTION/LOCATION

**Type of Project:** Pre-Improvement  
**Location/Park Name:** Main Stem - Los Angeles River

#### II. GRANT INFORMATION

**Entity Grant is From:** Santa Monica Mountains Conservancy  
**Grantee:** Mountains Recreation and Conservation Authority

**Total Grant Amount:** \$50,000.00  
**Funding Source(s):** Proposition 1  
**Item of Appropriation:** 3810-101-6083  
**Board Actions (Date):** 03/26/18  
**Resolution Number:** 18-11

#### III. AMENDMENTS N/A

**Amendment Amount:**  
**Funding Source(s):**  
**Item of Appropriation:**  
**Board Actions (Date):**  
**Resolution Number:**  
**Total Grant Amount:**

#### IV. NARRATIVE

Regional planning summit for discussion of the reciprocal impacts of parks on homelessness and homelessness on parks and natural spaces, and follow up development of a best practices report to recommend to agencies for implementation. The summit will bring together a wide range of agency and parks representatives, community stakeholders and advocacy organizations to examine these impacts, identify innovative strategies to relieve homelessness along the Los Angeles River and adjacent communities, and form a comprehensive parks response to needs of the region's most vulnerable populations.

#### V. PROJECT STATUS

Project ongoing.

# PROJECT ACTIVITY AND COMPREHENSIVE PLAN CERTIFICATION

## Proposition 1

### IMPROVEMENT

**Project Name/Code: Elysian Valley Gateway Park Improvements**

**Agency: Santa Monica Mountains Conservancy**

#### I. GENERAL PROJECT DESCRIPTION/LOCATION

**Type of Project:** Improvement  
**Location/Park Name:** Elysian Valley Gateway Park

#### II. GRANT INFORMATION

**Entity Grant is From:** Santa Monica Mountains Conservancy  
**Grantee:** Mountains Recreation and Conservation Authority

**Total Grant Amount:** \$850,000  
**Funding Source(s):** Proposition 1  
**Item of Appropriation:** 3810-101-6083  
**Board Actions (Date):** 05/21/18  
**Resolution Number:** 18-16

#### III. AMENDMENTS

**Amendment Amount:**  
**Funding Source(s):**  
**Item of Appropriation:**  
**Board Actions (Date):**  
**Resolution Number:**  
**Total Grant Amount:**

#### IV. NARRATIVE

Renovations for this well-used neighborhood and River Bikeway-adjacent park are needed. In addition to newer best management practices for stormwater diversion and capture and other water enhancement and native habitat plantings, the project will include additional trees, seating, interpretive elements, and very importantly, will open the park more to the river and bikeway. Community input was sought in two public workshops last year.

#### V. PROJECT STATUS

Project ongoing.

# PROJECT ACTIVITY AND COMPREHENSIVE PLAN CERTIFICATION

## Proposition 1

### IMPROVEMENT

**Project Name/Code: Caballero Creek Park Improvements**  
**Agency: Santa Monica Mountains Conservancy**

#### I. GENERAL PROJECT DESCRIPTION/LOCATION

**Type of Project:** Improvement  
**Location/Park Name:** Caballero Creek Park

#### II. GRANT INFORMATION

**Entity Grant is From:** Santa Monica Mountains Conservancy  
**Grantee:** Mountains Recreation and Conservation Authority

**Total Grant Amount:** \$2,000,000  
**Funding Source(s):** Proposition 1  
**Item of Appropriation:** 3810-101-6083  
**Board Actions (Date):** 05/21/18  
**Resolution Number:** 18-17

#### III. AMENDMENTS

**Amendment Amount:**  
**Funding Source(s):**  
**Item of Appropriation:**  
**Board Actions (Date):**  
**Resolution Number:**  
**Total Grant Amount:**

#### IV. NARRATIVE

Water capture and other improvements at the Caballero Creek Park project. The project will convert a 1.6 acre parcel owned by the City of Los Angeles located adjacent to the confluence of the Caballero Creek and the Los Angeles River into a multi-benefit park.

#### V. PROJECT STATUS

Project ongoing.

# PROJECT ACTIVITY AND COMPREHENSIVE PLAN CERTIFICATION

## Proposition 1

### PROJECT PLANNING AND DESIGN

**Project Name/Code: Sepulveda Basin River Recreation Zone Planning and Design**

**Agency: Santa Monica Mountains Conservancy**

#### I. GENERAL PROJECT DESCRIPTION/LOCATION

**Type of Project:** Pre-Improvement  
**Location/Park Name:** Sepulveda Basin River Recreation Zone

#### II. GRANT INFORMATION

**Entity Grant is From:** Santa Monica Mountains Conservancy  
**Grantee:** Mountains Recreation and Conservation Authority

**Total Grant Amount:** \$350,000.00  
**Funding Source(s):** Proposition 1  
**Item of Appropriation:** 3810-101-6083  
**Board Actions (Date):** 06/18/18  
**Resolution Number:** 18-28

#### III. AMENDMENTS

N/A

**Amendment Amount:**  
**Funding Source(s):**  
**Item of Appropriation:**  
**Board Actions (Date):**  
**Resolution Number:**  
**Total Grant Amount:**

#### IV. NARRATIVE

Capital improvements that will be studied as part of the subject pre-improvement planning work include launch points (including options for mobility-impaired users), signage, restrooms, rest areas and overlooks, various user amenities, security enhancements, restoration planting, potential water quality improvements, and connectivity to the future bike path so that visitors do not have to drive to the River Recreation Zone. Water quality within the area is negatively impacted by lack of restrooms, fishing activities, homeless encampments, and nearby outfalls which lack Best Management Practices. The presence of year-round water makes the Sepulveda Basin a unique opportunity along the main stem of the River.

#### V. PROJECT STATUS

Project ongoing.

# PROJECT ACTIVITY AND COMPREHENSIVE PLAN CERTIFICATION

## Proposition 1

### PROJECT PLANNING AND DESIGN

**Project Name/Code: Confluence Park Phase II Planning and Design**

**Agency: Santa Monica Mountains Conservancy**

#### I. GENERAL PROJECT DESCRIPTION/LOCATION

**Type of Project:** Pre-Improvement  
**Location/Park Name:** Confluence Park

#### II. GRANT INFORMATION

**Entity Grant is From:** Santa Monica Mountains Conservancy  
**Grantee:** Mountains Recreation and Conservation Authority

**Total Grant Amount:** \$500,000.00  
**Funding Source(s):** Proposition 1  
**Item of Appropriation:** 3810-101-6083  
**Board Actions (Date):** 06/18/18  
**Resolution Number:** 18-29

#### III. AMENDMENTS

N/A

**Amendment Amount:**  
**Funding Source(s):**  
**Item of Appropriation:**  
**Board Actions (Date):**  
**Resolution Number:**  
**Total Grant Amount:**

#### IV. NARRATIVE

Potential improvements to be evaluated during project pre-improvement planning and design include elements related to watershed protection such as stormwater Best Management Practices (BMPs) for water quality improvement, native drought-tolerant landscaping for shade and habitat creation, efficient irrigation, interpretation of natural resources, and other park amenities. The project will be planned in such a way that future stormwater management components could maximize public benefit and take advantage of the location.

#### V. PROJECT STATUS

Project ongoing.

# PROJECT ACTIVITY AND COMPREHENSIVE PLAN CERTIFICATION

## Proposition 1

### IMPROVEMENT

**Project Name/Code: Los Angeles River Pocket Park Improvements**  
**Agency: Santa Monica Mountains Conservancy**

#### I. GENERAL PROJECT DESCRIPTION/LOCATION

**Type of Project:** Improvement  
**Location/Park Name:** Los Angeles River Pocket Parks

#### II. GRANT INFORMATION

**Entity Grant is From:** Santa Monica Mountains Conservancy  
**Grantee:** Audubon

**Total Grant Amount:** \$471,498.00  
**Funding Source(s):** Proposition 1  
**Item of Appropriation:** 3810-101-6083  
**Board Actions (Date):** 06/18/18  
**Resolution Number:** 18-30

#### III. AMENDMENTS

**Amendment Amount:**  
**Funding Source(s):**  
**Item of Appropriation:**  
**Board Actions (Date):**  
**Resolution Number:**  
**Total Grant Amount:**

#### IV. NARRATIVE

Restoration and community engagement project at three Los Angeles River pocket parks that are owned by the Mountains Recreation and Conservation Authority. Their project will provide community members opportunities to participate in resource restoration efforts along the river while creating strategies and tools for addressing disadvantaged community concerns about displacement and gentrification. The grant project directly addresses fears about parks and gentrification in order to allow successful implementation of green infrastructure and open space projects along the river. Native plants are to be grown with locally sourced seed, for planting in the parks.

#### V. PROJECT STATUS

Project ongoing.

# PROJECT ACTIVITY AND COMPREHENSIVE PLAN CERTIFICATION

## Proposition 1

### VEGETATION MANAGEMENT

**Project Name/Code:** Fuel Modification  
**Agency:** Santa Monica Mountains Conservancy

#### I. GENERAL PROJECT DESCRIPTION/LOCATION

**Type of Project:** Vegetation Management  
**Location/Park Name:** Conservancy Zone

#### II. GRANT INFORMATION

**Entity Grant is From:** Santa Monica Mountains Conservancy  
**Grantee:** Mountains Recreation and Conservation Authority

**Total Grant Amount:** \$850,000.00  
**Funding Source(s):** Proposition 1  
**Item of Appropriation:** 3810-101-6083  
**Board Actions (Date):** 06/18/18  
**Resolution Number:** 18-31

#### III. AMENDMENTS

N/A

**Amendment Amount:**  
**Funding Source(s):**  
**Item of Appropriation:**  
**Board Actions (Date):**  
**Resolution Number:**  
**Total Grant Amount:**

#### IV. NARRATIVE

Reduction of hazardous fuels over hundreds of acres, removal of weedy exotic species including habitat improvements by enhancing native species recovery and/or re-establishment of fire-resistant native species (such as oaks and toyon), and prevention of wildfire risks on public parklands that damage habitat and structures. Wildfires release significant amounts of greenhouse gases into the atmosphere, and of course can impose huge public safety impacts on residents, fire-fighting staff, and park users.

#### V. PROJECT STATUS

Project ongoing.

# PROJECT ACTIVITY AND COMPREHENSIVE PLAN CERTIFICATION

## Proposition 1

### ACQUISITION

**Project Name/Code: Triangle Ranch Phase 1 Completion Acquisition**  
**Agency: Santa Monica Mountains Conservancy**

#### I. GENERAL PROJECT DESCRIPTION/LOCATION

**Type of Project:** Acquisition  
**Location/Park Name:** Triangle Ranch

#### II. GRANT INFORMATION

**Entity Grant is From:** Santa Monica Mountains Conservancy  
**Grantee:** Mountains Recreation and Conservation Authority

**Total Grant Amount:** \$548,413.26  
**Funding Source(s):** Proposition 1  
**Item of Appropriation:** 3810-101-6083  
**Board Actions (Date):** 06/18/18  
**Resolution Number:** 18-33

#### III. AMENDMENTS N/A

**Amendment Amount:**  
**Funding Source(s):**  
**Item of Appropriation:**  
**Board Actions (Date):**  
**Resolution Number:**  
**Total Grant Amount:**

#### IV. NARRATIVE

Triangle Ranch is located directly to the south of the City of Agoura Hills in unincorporated Los Angeles County and represents one of the largest remaining privately owned developable holdings in this portion of the Santa Monica Mountains. The portions of the property in question also contain approximately 2,300 linear feet of a largely undisturbed section of Medea Creek and portions of a Los Angeles County Significant Ecological Area. This grant provides funding for the first phase only which consists of approximately 60 acres.

#### V. PROJECT STATUS

Project complete.

# PROJECT ACTIVITY AND COMPREHENSIVE PLAN CERTIFICATION

Proposition 12

## ACQUISITION

**Project Name/Code: Desert and Mountain Conservancy**  
**Agency: Santa Monica Mountains Conservancy**

### I. GENERAL PROJECT DESCRIPTION/LOCATION

**Type of Project:** Acquisition  
**Location/Park Name:** Santa Clara River Watershed

### II. GRANT INFORMATION

**Entity Grant is From:** Santa Monica Mountains Conservancy  
**Grantee:** Desert and Mountain Conservancy

**Total Grant Amount:** \$50,000.00  
**Funding Source(s):** Proposition 12  
**Item of Appropriation:** 3810-301-0005  
**Board Actions (Date):** 6/5/07  
**Resolution Number:** 07-34

### III. AMENDMENTS

N/A

**Amendment Amount:**  
**Funding Source(s):**  
**Item of Appropriation:**  
**Board Actions (Date):**  
**Resolution Number:**  
**Total Grant Amount:**

### IV. NARRATIVE

Provide pre-acquisition services such as land appraisals, title reports, mapping and land owners contacts for the protection of habitat linkages between the Sierra Pelona and San Gabriel mountain ranges and in the Upper Santa Clara River Watershed.

### V. PROJECT STATUS

Project complete.

# PROJECT ACTIVITY AND COMPREHENSIVE PLAN CERTIFICATION

Proposition 12

## IMPROVEMENTS

**Project Name/Code:** Minor Capital Outlay  
**Agency:** Santa Monica Mountains Conservancy

### I. GENERAL PROJECT DESCRIPTION/LOCATION

**Type of Project:** Improvements  
**Location/Park Name:** Mentryville and Wilacre Park

### II. GRANT INFORMATION

**Entity Grant is From:** Santa Monica Mountains Conservancy  
**Grantee:** Mountains Recreation and Conservation Authority

**Total Grant Amount:** \$191,675.00  
**Funding Source(s):** Proposition 12  
**Item of Appropriation:** 3810-301-0005  
**Board Actions (Date):** 9/27/04  
**Resolution Number:** 04-75

### III. AMENDMENTS

N/A

**Amendment Amount:**  
**Funding Source(s):**  
**Item of Appropriation:**  
**Board Actions (Date):**  
**Resolution Number:**  
**Total Grant Amount:**

### IV. NARRATIVE

Enhancement and/or restoration of capital assets owned and/or operated by the Mountains Recreation and Conservation Authority (MRCA), specifically the Mentryville water system and Wilacre Park trailhead, and related equipment purchases.

### V. PROJECT STATUS

Park Enhancement and Restoration Equipment: No activity. Mentryville Water System Improvements: Staff made improvements to the water system including fire suppression lines. Wilacre Park Trailhead Improvements: Project complete.

Project complete.

# PROJECT ACTIVITY AND COMPREHENSIVE PLAN CERTIFICATION

Proposition 12

## IMPROVEMENTS

**Project Name/Code: Ramirez Canyon Improvements**  
**Agency: Santa Monica Mountains Conservancy**

### I. GENERAL PROJECT DESCRIPTION/LOCATION

**Type of Project:** Improvements  
**Location/Park Name:** Ramirez Canyon

### II. GRANT INFORMATION

**Entity Grant is From:** Santa Monica Mountains Conservancy  
**Grantee:** Mountains Recreation and Conservation Authority

**Total Grant Amount:** \$400,000.00  
**Funding Source(s):** Proposition 12  
**Item of Appropriation:** 3810-301-0005  
**Board Actions (Date):** 11/2/15  
**Resolution Number:** 15-61

### III. AMENDMENTS

**Amendment Amount:** \$67,000.00  
**Funding Source(s):** Proposition 12  
**Item of Appropriation:** 3810-301-0005  
**Board Actions (Date):** 12/11/17  
**Resolution Number:** 17-69  
**Total Grant Amount:** \$467,000.00

### IV. NARRATIVE

Capital improvements to Ramirez Canyon Park. Located in a deep canyon off the Malibu coast, 22-acre Ramirez Canyon Park is surrounded on three sides by pristine National Park Service wilderness and includes a critical section of the regionally significant Coastal Slope Trail. Featuring a year-round stream, a sycamore meadow, and accessible trails and facilities, Ramirez Canyon Park is an ideal place for programs specifically designed for people with special needs, seniors, and at-risk youth visiting nature for the first time. The grant includes the restoration, rehabilitation and enhancement of existing structures within the park.

### V. PROJECT STATUS

Project ongoing.

# PROJECT ACTIVITY AND COMPREHENSIVE PLAN CERTIFICATION

Proposition 12

## PROJECT PLANNING AND DESIGN

**Project Name/Code: Coastal Access Improvements Project Planning and Design**

**Agency: Santa Monica Mountains Conservancy**

### I. GENERAL PROJECT DESCRIPTION/LOCATION

**Type of Project:** Project Planning and Design  
**Location/Park Name:** Coastal Access

### II. GRANT INFORMATION

**Entity Grant is From:** Santa Monica Mountains Conservancy  
**Grantee:** Mountains Recreation and Conservation Authority

**Total Grant Amount:** \$120,000.00  
**Funding Source(s):** Proposition 12  
**Item of Appropriation:** 3810-301-0005  
**Board Actions (Date):** 6/27/16  
**Resolution Number:** 16-31

### III. AMENDMENTS

**Amendment Amount:** N/A  
**Funding Source(s):**  
**Item of Appropriation:**  
**Board Actions (Date):**  
**Resolution Number:**  
**Total Grant Amount:**

### IV. NARRATIVE

Planning and design services for inland and coastal trail and access projects in unincorporated Los Angeles County and City of Malibu to promote access to and enjoyment of the coastal resources of the state in this portion of the Santa Monica Mountains. This grant includes tasks such as acquiring trail easements and fee simple parcels, designing public access improvements such as trails, and obtaining permits for such access projects. This grant also enhances trail connections from the beach, to the Coastal Slope Trail and to the recently completed Backbone Trail and implements portions of the Malibu Pacific Trail and other proposed trails shown on the City's draft trail maps for the City of Malibu Local Coastal Program. The grant also includes planning for trails as well as other public access improvements (e.g., trailheads, restrooms, stairs, parking areas, signage, etc.). These potential projects provide key recreational connections and opportunities but also maintain world class views of the coast and mountains for the public.

### V. PROJECT STATUS

Project ongoing.

# PROJECT ACTIVITY AND COMPREHENSIVE PLAN CERTIFICATION

Proposition 12

## PROJECT PLANNING AND DESIGN

**Project Name/Code: Accessibility Improvements Project Planning and Design**

**Agency: Santa Monica Mountains Conservancy**

### I. GENERAL PROJECT DESCRIPTION/LOCATION

**Type of Project:** Project Planning and Design

**Location/Park Name:** Multiple

### II. GRANT INFORMATION

**Entity Grant is From:** Santa Monica Mountains Conservancy

**Grantee:** Mountains Recreation and Conservation Authority

**Total Grant Amount:** \$50,000.00

**Funding Source(s):** Proposition 12

**Item of Appropriation:** 3810-301-0005

**Board Actions (Date):** 9/25/17

**Resolution Number:** 17-58

### III. AMENDMENTS N/A

**Amendment Amount:**

**Funding Source(s):**

**Item of Appropriation:**

**Board Actions (Date):**

**Resolution Number:**

**Total Grant Amount:**

### IV. NARRATIVE

An Accessibility Improvement Plan and Survey for accessibility improvements to properties managed by MRCA. Includes surveys of the physical and structural barriers to park facilities, including primarily parking, restrooms, public meeting areas, and the paths of travel between these areas. The focus will be those sites that frequently host public meetings or events, and parks that accommodate a variety of experiences, such as Franklin Canyon Park, King Gillette Ranch, and the Los Angeles River Center and Gardens. The reports will identify architectural barriers that may need modification or complete reconstruction, such as sidewalks, parking, curb ramps, handrails, ramps, stairs, accessible entrances, door hardware and widths, drinking fountains, signage, lifts, and seating.

### V. PROJECT STATUS

Project ongoing.

# PROJECT ACTIVITY AND COMPREHENSIVE PLAN CERTIFICATION

Proposition 40

## CAPITAL EQUIPMENT

**Project Name/Code: Improvements and Heavy Equipment**

**Agency: Santa Monica Mountains Conservancy**

### I. GENERAL PROJECT DESCRIPTION/LOCATION

**Type of Project:** Capital Equipment  
**Location/Park Name:** Santa Monica Mountains and Rim of Valley Corridor

### II. GRANT INFORMATION

**Entity Grant is From:** Santa Monica Mountains Conservancy  
**Grantee:** Mountains Recreation and Conservation Authority

**Total Grant Amount:** \$385,000.00  
**Funding Source(s):** Proposition 40  
**Item of Appropriation:** 3810-301-6029  
**Board Actions (Date):** 7/22/13  
**Resolution Number:** 13-59

### III. AMENDMENTS

**Amendment Amount:**  
**Funding Source(s):**  
**Item of Appropriation:**  
**Board Actions (Date):**  
**Resolution Number:**  
**Total Grant Amount:**

### IV. NARRATIVE

Purchase of heavy construction equipment which will be utilized in capital improvement projects throughout all the parks that the agency manages.

### V. PROJECT STATUS

Project ongoing. Near completion.

# PROJECT ACTIVITY AND COMPREHENSIVE PLAN CERTIFICATION

Proposition 40

## INTERPRETATION

**Project Name/Code: Ballona Wetland Interpretation**  
**Agency: Santa Monica Mountains Conservancy**

### I. GENERAL PROJECT DESCRIPTION/LOCATION

**Type of Project:** Interpretation  
**Location/Park Name:** Ballona Wetlands, Santa Monica Bay Watershed

### II. GRANT INFORMATION

**Entity Grant is From:** Santa Monica Mountains Conservancy  
**Grantee:** Mountains Recreation and Conservation Authority

**Total Grant Amount:** \$316,000.00  
**Funding Source(s):** Proposition 40  
**Item of Appropriation:** 3810-301-6029  
**Board Actions (Date):** 4/24/06  
**Resolution Number:** 06-33

### III. AMENDMENTS

**Amendment Amount:** N/A  
**Funding Source(s):**  
**Item of Appropriation:**  
**Board Actions (Date):**  
**Resolution Number:**  
**Total Grant Amount:**

### IV. NARRATIVE

Public access and interpretation of air, land, and water resources in the Ballona Wetlands portion of the Santa Monica Bay Watershed.

### V. PROJECT STATUS

Project ongoing. Near completion.

# PROJECT ACTIVITY AND COMPREHENSIVE PLAN CERTIFICATION

Proposition 40

## IMPROVEMENT

**Project Name/Code: King Gillette Ranch Interpretation Improvements**  
**Agency: Santa Monica Mountains Conservancy**

### I. GENERAL PROJECT DESCRIPTION/LOCATION

**Type of Project:** Improvement  
**Location/Park Name:** King Gillette Ranch

### II. GRANT INFORMATION

**Entity Grant is From:** Santa Monica Mountains Conservancy  
**Grantee:** Mountains Recreation and Conservation Authority

**Total Grant Amount:** \$150,000.00  
**Funding Source(s):** Proposition 40  
**Item of Appropriation:** 3810-301-6029  
**Board Actions (Date):** 4/30/07  
**Resolution Number:** 07-30

### III. AMENDMENTS

N/A

**Amendment Amount:**  
**Funding Source(s):**  
**Item of Appropriation:**  
**Board Actions (Date):**  
**Resolution Number:**  
**Total Grant Amount:**

### IV. NARRATIVE

Development of land and water resources at King Gillette Ranch, unincorporated County of Los Angeles.

### V. PROJECT STATUS

Project complete.

# PROJECT ACTIVITY AND COMPREHENSIVE PLAN CERTIFICATION

Proposition 40

## IMPROVEMENT

**Project Name/Code: Mentryville Improvements**

**Agency: Santa Monica Mountains Conservancy**

### I. GENERAL PROJECT DESCRIPTION/LOCATION

**Type of Project:** Improvement  
**Location/Park Name:** Mentryville

### II. GRANT INFORMATION

**Entity Grant is From:** Santa Monica Mountains Conservancy  
**Grantee:** Mountains Recreation and Conservation Authority

**Total Grant Amount:** \$500,000.00  
**Funding Source(s):** Proposition 40  
**Item of Appropriation:** 3810-301-6029  
**Board Actions (Date):** 6/5/07  
**Resolution Number:** 07-45

### III. AMENDMENTS

**Amendment Amount:** N/A  
**Funding Source(s):**  
**Item of Appropriation:**  
**Board Actions (Date):**  
**Resolution Number:**  
**Total Grant Amount:**

### IV. NARRATIVE

Development and improvement of land and water resources at Mentryville, Santa Clarita.

### V. PROJECT STATUS

Project ongoing.

# PROJECT ACTIVITY AND COMPREHENSIVE PLAN CERTIFICATION

Proposition 40

## ACQUISITION

**Project Name/Code: Towsley “Brandon”**  
**Agency: Santa Monica Mountains Conservancy**

### I. GENERAL PROJECT DESCRIPTION/LOCATION

**Type of Project:** Acquisition  
**Location/Park Name:** Towsley Canyon

### II. GRANT INFORMATION

**Entity Grant is From:** Santa Monica Mountains Conservancy  
**Grantee:** Mountains Recreation and Conservation Authority

**Total Grant Amount:** \$178,500.00  
**Funding Source(s):** Proposition 40  
**Item of Appropriation:** 3810-301-6029  
**Board Actions (Date):** 12/3/12  
**Resolution Number:** 12-67

### III. AMENDMENTS

**Amendment Amount:** \$23,500.00  
**Funding Source(s):** Proposition 40  
**Item of Appropriation:** 3810-301-6029  
**Board Actions (Date):** 11/4/2013  
**Resolution Number:** 13-22(a)  
**Total Grant Amount:** \$210,500.00

**Amendment Amount:** \$20,000.00  
**Funding Source(s):** Proposition 40  
**Item of Appropriation:** 3810-301-6029  
**Board Actions (Date):** 7/18/16  
**Resolution Number:** 16-35  
**Total Grant Amount:** \$222,000.00

### IV. NARRATIVE

Acquisition and related closing costs to acquire the remaining 25% interest in APNs 2826-018-900 and -066; -901 and -067; -902 and 068; 2826-019-901 and 040, and -902 and 041 in Towsley Canyon in the Santa Clarita Woodlands Park (“Brandon” Property).

### V. PROJECT STATUS

Project ongoing. Near completion.

# PROJECT ACTIVITY AND COMPREHENSIVE PLAN CERTIFICATION

Proposition 40

## PROJECT PLANNING AND DESIGN

**Project Name/Code:** Puerco Canyon Project Planning and Design

**Agency:** Santa Monica Mountains Conservancy

### I. GENERAL PROJECT DESCRIPTION/LOCATION

**Type of Project:** Project Planning and Design  
**Location/Park Name:** Puerco Canyon

### II. GRANT INFORMATION

**Entity Grant is From:** Santa Monica Mountains Conservancy  
**Grantee:** Mountains Recreation and Conservation Authority

**Total Grant Amount:** \$250,000.00  
**Funding Source(s):** Proposition 40  
**Item of Appropriation:** 3810-301-6029  
**Board Actions (Date):** 3/30/15  
**Resolution Number:** 15-17

### III. AMENDMENTS

**Amendment Amount:**  
**Funding Source(s):**  
**Item of Appropriation:**  
**Board Actions (Date):**  
**Resolution Number:**  
**Total Grant Amount:**

### IV. NARRATIVE

This project will fund project planning and design of visitor-serving capital improvements for underserved and disadvantaged communities at Puerco Canyon, specifically for an overnight group camping facility. The campground is intended to be used by service-oriented organizations such as urban youth associations, groups that provide therapeutic treatments to youth and adults of varying abilities, and community organizations.

### V. PROJECT STATUS

Project ongoing, near completion.

# PROJECT ACTIVITY AND COMPREHENSIVE PLAN CERTIFICATION

Proposition 40

## INTERPRETATION

**Project Name/Code:** Interpretation  
**Agency:** Santa Monica Mountains Conservancy

### I. GENERAL PROJECT DESCRIPTION/LOCATION

**Type of Project:** Interpretation  
**Location/Park Name:** Santa Monica Mountains, ROV

### II. GRANT INFORMATION

**Entity Grant is From:** Santa Monica Mountains Conservancy  
**Grantee:** Mountains Recreation and Conservation Authority

**Total Grant Amount:** \$200,000.00  
**Funding Source(s):** Proposition 40  
**Item of Appropriation:** 3810-301-6029  
**Board Actions (Date):** 4/27/15  
**Resolution Number:** 15-27

### III. AMENDMENTS

**Amendment Amount:** N/A  
**Funding Source(s):**  
**Item of Appropriation:**  
**Board Actions (Date):**  
**Resolution Number:**  
**Total Grant Amount:**

### IV. NARRATIVE

Interpretation of land, air, and water resources including visitor serving amenities and naturalist led interpretive programs for the public as well as programs specifically designed for disadvantaged youth.

### V. PROJECT STATUS

Project complete.

# PROJECT ACTIVITY AND COMPREHENSIVE PLAN CERTIFICATION

Proposition 40

## IMPROVEMENT

**Project Name/Code: Mentryville Water Line Improvements**

**Agency: Santa Monica Mountains Conservancy**

### I. GENERAL PROJECT DESCRIPTION/LOCATION

**Type of Project:** Improvement  
**Location/Park Name:** Mentryville

### II. GRANT INFORMATION

**Entity Grant is From:** Santa Monica Mountains Conservancy  
**Grantee:** Mountains Recreation and Conservation Authority

**Total Grant Amount:** \$300,000.00  
**Funding Source(s):** Proposition 40  
**Item of Appropriation:** 3810-301-6029  
**Board Actions (Date):** 4/27/15  
**Resolution Number:** 15-24

### III. AMENDMENTS N/A

**Amendment Amount:**  
**Funding Source(s):**  
**Item of Appropriation:**  
**Board Actions (Date):**  
**Resolution Number:**  
**Total Grant Amount:**

### IV. NARRATIVE

Capital improvements to rehabilitate the water line and Mentryville Park. The project will preserve the canyon's recreation opportunities and protect the property's resources by rehabilitating the main water line upon which current and future drinking fountains, restrooms, irrigation systems, facilities, and fire protection infrastructure depend on.

### V. PROJECT STATUS

Project ongoing.

# PROJECT ACTIVITY AND COMPREHENSIVE PLAN CERTIFICATION

Proposition 40

## IMPROVEMENT

**Project Name/Code:** Towsley Improvements  
**Agency:** Santa Monica Mountains Conservancy

### I. GENERAL PROJECT DESCRIPTION/LOCATION

**Type of Project:** Improvement  
**Location/Park Name:** Towsley Canyon

### II. GRANT INFORMATION

**Entity Grant is From:** Santa Monica Mountains Conservancy  
**Grantee:** Mountains Recreation and Conservation Authority

**Total Grant Amount:** \$300,000.00  
**Funding Source(s):** Proposition 40  
**Item of Appropriation:** 3810-301-6029  
**Board Actions (Date):** 4/27/15  
**Resolution Number:** 15/-23

### III. AMENDMENTS

**Amendment Amount:**  
**Funding Source(s):**  
**Item of Appropriation:**  
**Board Actions (Date):**  
**Resolution Number:**  
**Total Grant Amount:**

N/A

### IV. NARRATIVE

Capital improvements to improve an area of Towsley Canyon Park to enhance utility and visitor experience. To expand the available space for community gathering and providing public programs, an area behind the pool has been identified as underutilized. The grant will be used to plan, design, and implement improvements to create a ranch-style gathering area that can be used for public programs and special events. A shade structure, improved paths of travel, security fencing, and vision screening will be constructed to create an enjoyable usable space.

### V. PROJECT STATUS

Project ongoing.

# PROJECT ACTIVITY AND COMPREHENSIVE PLAN CERTIFICATION

Proposition 40

## PROJECT PLANNING AND DESIGN

**Project Name/Code:** Santa Clara ROV Project Planning and Design

**Agency:** Santa Monica Mountains Conservancy

### I. GENERAL PROJECT DESCRIPTION/LOCATION

**Type of Project:** Project Planning and Design  
**Location/Park Name:** Santa Clara Watershed, Rim of Valley Trail Corridor

### II. GRANT INFORMATION

**Entity Grant is From:** Santa Monica Mountains Conservancy  
**Grantee:** Mountains Recreation and Conservation Authority

**Total Grant Amount:** \$100,000.00  
**Funding Source(s):** Proposition 40  
**Item of Appropriation:** 3810-301-6029  
**Board Actions (Date):** 4/25/16  
**Resolution Number:** 16-18

### III. AMENDMENTS

**Amendment Amount:**  
**Funding Source(s):**  
**Item of Appropriation:**  
**Board Actions (Date):**  
**Resolution Number:**  
**Total Grant Amount:**

### IV. NARRATIVE

Project planning and design work in the Santa Clara River watershed portion of the Conservancy's jurisdiction. The application shows well over a hundred private parcels within this portion of the Rim of the Valley Trail Corridor zone. The work area would extend from the Santa Clarita Woodlands in the south fork of the Santa Clara River to the upper reaches of Soledad Canyon tributary. There are many high priority, high ecological value parcels in this area.

### V. PROJECT STATUS

Project ongoing.

# PROJECT ACTIVITY AND COMPREHENSIVE PLAN CERTIFICATION

Proposition 40

## IMPROVEMENT

**Project Name/Code: King Gillette Ranch Improvements**  
**Agency: Santa Monica Mountains Conservancy**

### I. GENERAL PROJECT DESCRIPTION/LOCATION

**Type of Project:** Improvement  
**Location/Park Name:** King Gillette Ranch

### II. GRANT INFORMATION

**Entity Grant is From:** Santa Monica Mountains Conservancy  
**Grantee:** Mountains Recreation and Conservation Authority

**Total Grant Amount:** \$300,000.00  
**Funding Source(s):** Proposition 40  
**Item of Appropriation:** 3810-301-6029  
**Board Actions (Date):** 9/25/17  
**Resolution Number:** 17-59

### III. AMENDMENTS

N/A

**Amendment Amount:**  
**Funding Source(s):**  
**Item of Appropriation:**  
**Board Actions (Date):**  
**Resolution Number:**  
**Total Grant Amount:**

### IV. NARRATIVE

The MRCA manages King Gillette Ranch in cooperation with the Santa Monica Mountains Conservancy, the Santa Monica Mountains National Recreation Area unit of the National Park Service, and California State Parks. The proposed grant would fund planning and implementation of improvements to structures and systems on the property.

### V. PROJECT STATUS

Project ongoing.

# PROJECT ACTIVITY AND COMPREHENSIVE PLAN CERTIFICATION

Proposition 40

## IMPROVEMENT

**Project Name/Code: Temescal Gateway Park Improvements**

**Agency: Santa Monica Mountains Conservancy**

### I. GENERAL PROJECT DESCRIPTION/LOCATION

**Type of Project:** Improvement  
**Location/Park Name:** Temescal Gateway Park

### II. GRANT INFORMATION

**Entity Grant is From:** Santa Monica Mountains Conservancy  
**Grantee:** Mountains Recreation and Conservation Authority

**Total Grant Amount:** \$350,000  
**Funding Source(s):** Proposition 40  
**Item of Appropriation:** 3810-101-6029  
**Board Actions (Date):** 12/11/17  
**Resolution Number:** 17-76

### III. AMENDMENTS

**Amendment Amount:**  
**Funding Source(s):**  
**Item of Appropriation:**  
**Board Actions (Date):**  
**Resolution Number:**  
**Total Grant Amount:**

### IV. NARRATIVE

The grant will provide targeted investment in Temescal Gateway Park's infrastructure and a few of the buildings to lengthen their lifespan and increase usability. These improvements will enhance the utility and safety of the existing park and will contribute to a more enjoyable user experience. Elements to be rehabilitated or restored include flooring in both Elizabeth A. Cheadle Hall and Stewart Hall, various improvements to park residences, expansion of data service lines to the parking lots, and minor accessibility improvements to pedestrian pathways.

### V. PROJECT STATUS

Project ongoing.

# PROJECT ACTIVITY AND COMPREHENSIVE PLAN CERTIFICATION

Proposition 40

## ACQUISITION

**Project Name/Code: Triangle Ranch Phase 1 Completion Acquisition**  
**Agency: Santa Monica Mountains Conservancy**

### I. GENERAL PROJECT DESCRIPTION/LOCATION

**Type of Project:** Acquisition  
**Location/Park Name:** Triangle Ranch

### II. GRANT INFORMATION

**Entity Grant is From:** Santa Monica Mountains Conservancy  
**Grantee:** Mountains Recreation and Conservation Authority

**Total Grant Amount:** \$368,259.34  
**Funding Source(s):** Proposition 40  
**Item of Appropriation:** 3810-301-6029  
**Board Actions (Date):** 06/18/18  
**Resolution Number:** 18-33

### III. AMENDMENTS

**Amendment Amount:** N/A  
**Funding Source(s):**  
**Item of Appropriation:**  
**Board Actions (Date):**  
**Resolution Number:**  
**Total Grant Amount:**

### IV. NARRATIVE

Triangle Ranch is located directly to the south of the City of Agoura Hills in unincorporated Los Angeles County and represents one of the largest remaining privately owned developable holdings in this portion of the Santa Monica Mountains. The portions of the property in question also contain approximately 2,300 linear feet of a largely undisturbed section of Medea Creek and portions of a Los Angeles County Significant Ecological Area. This grant provides funding for the first phase only which consists of approximately 60 acres.

### V. PROJECT STATUS

Project complete.

**PROJECT ACTIVITY AND COMPREHENSIVE PLAN CERTIFICATION**  
**Proposition 50**

**PROJECT PLANNING AND DESIGN**

**Project Name/Code: Los Angeles River Revitalization and Restoration Study**  
**Agency: Santa Monica Mountains Conservancy**

**I. GENERAL PROJECT DESCRIPTION/LOCATION**

**Type of Project:** Project Planning and Design  
**Location/Park Name:** Los Angeles River Revitalization and Restoration Study

**II. GRANT INFORMATION**

**Entity Grant is From:** Santa Monica Mountains Conservancy  
**Grantee:** The Nature Conservancy

**Total Grant Amount:** \$280,000.00  
**Funding Source(s):** Proposition 50  
**Item of Appropriation:** 3810-301-6031  
**Board Actions (Date):** 2/24/24  
**Resolution Number:** 14-11

**III. AMENDMENTS**

**Amendment Amount:**  
**Funding Source(s):**  
**Item of Appropriation:**  
**Board Actions (Date):**  
**Resolution Number:**  
**Total Grant Amount:**

**IV. NARRATIVE**

The project is a scientific effort to identify biologically significant restoration opportunities along a section of the 11-mile soft-bottom portion of the Los Angeles River. This feasibility study will map the existing species in the focus area and determine the status of the habitat, which will result in an understanding of the Los Angeles River's biodiversity and available opportunities to bolster native species and enhance the ecosystem.

**V. PROJECT STATUS**

Project complete.

# PROJECT ACTIVITY AND COMPREHENSIVE PLAN CERTIFICATION

## Proposition 50

### IMPROVEMENT

**Project Name/Code:** Franklin Canyon Improvements  
**Agency:** Santa Monica Mountains Conservancy

#### I. GENERAL PROJECT DESCRIPTION/LOCATION

**Type of Project:** Improvement  
**Location/Park Name:** Franklin Canyon Park

#### II. GRANT INFORMATION

**Entity Grant is From:** Santa Monica Mountains Conservancy  
**Grantee:** Mountains Recreation and Conservation Authority

**Total Grant Amount:** \$250,000.00  
**Funding Source(s):** Proposition 50  
**Item of Appropriation:** 3810-301-6031  
**Board Actions (Date):** 1/23/06  
**Resolution Number:** 06-05

#### III. AMENDMENTS

**Amendment Amount:** \$200,000  
**Funding Source(s):** Proposition 50  
**Item of Appropriation:** 3810-301-6031  
**Board Actions (Date):** 12/5/11  
**Resolution Number:** 11-81  
**Total Grant Amount:** \$450,000

#### IV. NARRATIVE

Improvements to Franklin Canyon Park.

#### V. PROJECT STATUS

Improvements ongoing, near completion.

# PROJECT ACTIVITY AND COMPREHENSIVE PLAN CERTIFICATION

Proposition 50

## ACQUISITION

**Project Name/Code:** Coastal Slope Acquisitions

**Agency:** Santa Monica Mountains Conservancy

### I. GENERAL PROJECT DESCRIPTION/LOCATION

**Type of Project:** Acquisition  
**Location/Park Name:** Coastal Slope Trail between Latigo and Ramirez Canyon

### II. GRANT INFORMATION

**Entity Grant is From:** Santa Monica Mountains Conservancy  
**Grantee:** Mountains Recreation and Conservation Authority

**Total Grant Amount:**  
**Funding Source(s):** Proposition 50  
**Item of Appropriation:** 3810-301-6031  
**Board Actions (Date):** 7/30/07  
**Resolution Number:** 07-65

### III. AMENDMENTS

**Amendment Amount:**  
**Funding Source(s):**  
**Item of Appropriation:**  
**Board Actions (Date):**  
**Resolution Number:**  
**Total Grant Amount:**

N/A

### IV. NARRATIVE

Acquisitions to implement Coastal Slope Trail between Latigo and Ramirez Canyon.

### V. PROJECT STATUS

Project is ongoing.

# PROJECT ACTIVITY AND COMPREHENSIVE PLAN CERTIFICATION

Proposition 50

## PROJECT PLANNING AND DESIGN

**Project Name/Code:** Great Wall  
**Agency:** Santa Monica Mountains Conservancy

### I. GENERAL PROJECT DESCRIPTION/LOCATION

**Type of Project:** Project Planning and Design  
**Location/Park Name:**

### II. GRANT INFORMATION

**Entity Grant is From:** Santa Monica Mountains Conservancy  
**Grantee:** Social and Public Art Resource Center

**Total Grant Amount:** \$375,000.00  
**Funding Source(s):** Proposition 50  
**Item of Appropriation:** 3810-301-6031  
**Board Actions (Date):** 5/22/06  
**Resolution Number:** 06-40

### III. AMENDMENTS

**Amendment Amount:** \$236,636.44  
**Funding Source(s):** Proposition 50  
**Item of Appropriation:** 3810-301-6031  
**Board Actions (Date):** 4/29/13  
**Resolution Number:** 13-32  
**Total Grant Amount:** \$611,636.44

### IV. NARRATIVE

Planning and development of “Revising the Forgotten History of Los Angeles: The Los Angeles River, the Great Wall of Los Angeles and the Heritage Parkscape” project.

### V. PROJECT STATUS

Project is ongoing.

# PROJECT ACTIVITY AND COMPREHENSIVE PLAN CERTIFICATION

Proposition 50

## ACQUISITION

**Project Name/Code:** Northeast Hilltops  
**Agency:** Santa Monica Mountains Conservancy

### I. GENERAL PROJECT DESCRIPTION/LOCATION

**Type of Project:** Acquisition  
**Location/Park Name:** Northeast Los Angeles

### II. GRANT INFORMATION

**Entity Grant is From:** Santa Monica Mountains Conservancy  
**Grantee:** Mountains Recreation and Conservation Authority

**Total Grant Amount:** \$99,583.00  
**Funding Source(s):** Proposition 50  
**Item of Appropriation:** 3810-301-6031  
**Board Actions (Date):** 1/28/08  
**Resolution Number:** 08-09

### III. AMENDMENTS

N/A

**Amendment Amount:**  
**Funding Source(s):**  
**Item of Appropriation:**  
**Board Actions (Date):**  
**Resolution Number:**  
**Total Grant Amount:**

### IV. NARRATIVE

Acquisition of tax defaulted property in Northeast Los Angeles.

### V. PROJECT STATUS

Project complete.

# PROJECT ACTIVITY AND COMPREHENSIVE PLAN CERTIFICATION

Proposition 50

## PROJECT PLANNING AND DESIGN

**Project Name/Code: Project Planning and Design – Lechuza Beach**  
**Agency: Santa Monica Mountains Conservancy**

### I. GENERAL PROJECT DESCRIPTION/LOCATION

**Type of Project:** Project Planning and Design  
**Location/Park Name:** Lechuza Beach, Malibu

### II. GRANT INFORMATION

**Entity Grant is From:** Santa Monica Mountains Conservancy  
**Grantee:** Mountains Recreation and Conservation Authority

**Total Grant Amount:** \$83,000  
**Funding Source(s):** Proposition 50  
**Item of Appropriation:** 3810-301-6031  
**Board Actions (Date):** 1/24/11  
**Resolution Number:** 11/08

### III. AMENDMENTS

**Amendment Amount:** \$20,000.00  
**Funding Source(s):** Proposition 50  
**Item of Appropriation:** 3810-301-6031  
**Board Actions (Date):** 3/24/14  
**Resolution Number:** 14-17  
**Total Grant Amount:** \$103,000.00

**Amendment Amount:** \$75,000.00  
**Funding Source(s):** Proposition 50  
**Item of Appropriation:** 3810-301-6031  
**Board Actions (Date):** 4/27/15  
**Resolution Number:** 15-32  
**Total Grant Amount:** \$178,000.00

### IV. NARRATIVE

Project Planning and Design services for the Lechuza Beach Public Access Improvements Project in Malibu.

### V. PROJECT STATUS

Project is ongoing. Augmentation requested.

# PROJECT ACTIVITY AND COMPREHENSIVE PLAN CERTIFICATION

Proposition 50

## IMPROVEMENT

**Project Name/Code: Joughin Ranch Improvements**  
**Agency: Santa Monica Mountains Conservancy**

### I. GENERAL PROJECT DESCRIPTION/LOCATION

**Type of Project:** Improvement  
**Location/Park Name:** Joughin Ranch

### II. GRANT INFORMATION

**Entity Grant is From:** Santa Monica Mountains Conservancy  
**Grantee:** Mountains Recreation and Conservation Authority

**Total Grant Amount:** \$500,000.00  
**Funding Source(s):** Proposition 50  
**Item of Appropriation:** 3810-301-6031  
**Board Actions (Date):** 4/27/15  
**Resolution Number:** 15-25

### III. AMENDMENTS

**Amendment Amount:** \$200,000.00  
**Funding Source(s):** Proposition 84  
**Item of Appropriation:** 3810-301-6051  
**Board Actions (Date):** 3/27/17  
**Resolution Number:** 17-17  
**Total Grant Amount:** \$700,000.00

### IV. NARRATIVE

Capital improvements to Michael D. Antonovich Regional Park at Joughin Ranch. Browns Canyon Road is the primary access to the property and along with Oat Mountain Motorway, one of the few fire roads in the Santa Susana Mountains. The condition of the pavement in many sections has been deteriorating in the 11 years MRCA has held the property. This grant is for roadway improvements in an effort to continue to provide safe recreational access for the public and to provide fire and life safety access to the undeveloped open spaces of the Santa Susana Mountains.

### V. PROJECT STATUS

Improvements ongoing.

# PROJECT ACTIVITY AND COMPREHENSIVE PLAN CERTIFICATION

Proposition 50

## IMPROVEMENT

**Project Name/Code: King Gillette Ranch Trail Improvements**

**Agency: Santa Monica Mountains Conservancy**

### I. GENERAL PROJECT DESCRIPTION/LOCATION

**Type of Project:** Improvement  
**Location/Park Name:** King Gillette Ranch

### II. GRANT INFORMATION

**Entity Grant is From:** Santa Monica Mountains Conservancy  
**Grantee:** Mountains Recreation and Conservation Authority

**Total Grant Amount:** \$200,000.00  
**Funding Source(s):** Proposition 50  
**Item of Appropriation:** 3810-301-6031  
**Board Actions (Date):** 2/22/16  
**Resolution Number:** 16-08

### III. AMENDMENTS

**Amendment Amount:**  
**Funding Source(s):**  
**Item of Appropriation:**  
**Board Actions (Date):**  
**Resolution Number:**  
**Total Grant Amount:**

### IV. NARRATIVE

Trail improvements at King Gillette Ranch. The 588-acre King Gillette Ranch is situated in the heart of the Malibu Creek watershed (Santa Monica Bay watershed). The new trail improvements will ensure visitor safety and enhance the visitor experience. California State Parks staff will take the lead role in planning the specific routes and developing priorities for implementation. Potential impacts to the riparian habitat of Stokes Creek, park and Visitor Center operations, and archaeological resources must all be taken into consideration along with aesthetics, maintenance needs, funding limitations, and building code requirements.

### V. PROJECT STATUS

Improvements ongoing.

# PROJECT ACTIVITY AND COMPREHENSIVE PLAN CERTIFICATION

Proposition 50

## PROJECT PLANNING AND DESIGN

**Project Name/Code: Accessibility Improvements Project Planning and Design**  
**Agency: Santa Monica Mountains Conservancy**

### I. GENERAL PROJECT DESCRIPTION/LOCATION

**Type of Project:** Project Planning and Design  
**Location/Park Name:** Multiple

### II. GRANT INFORMATION

**Entity Grant is From:** Santa Monica Mountains Conservancy  
**Grantee:** Mountains Recreation and Conservation Authority

**Total Grant Amount:** \$50,000.00  
**Funding Source(s):** Proposition 50  
**Item of Appropriation:** 3810-301-6031  
**Board Actions (Date):** 9/25/17  
**Resolution Number:** 17-58

### III. AMENDMENTS

**Amendment Amount:** N/A  
**Funding Source(s):**  
**Item of Appropriation:**  
**Board Actions (Date):**  
**Resolution Number:**  
**Total Grant Amount:**

### IV. NARRATIVE

An Accessibility Improvement Plan and Survey for accessibility improvements to properties managed by MRCA. Includes surveys of the physical and structural barriers to park facilities, including primarily parking, restrooms, public meeting areas, and the paths of travel between these areas. The focus will be those sites that frequently host public meetings or events, and parks that accommodate a variety of experiences, such as Franklin Canyon Park, King Gillette Ranch, and the Los Angeles River Center and Gardens. The reports will identify architectural barriers that may need modification or complete reconstruction, such as sidewalks, parking, curb ramps, handrails, ramps, stairs, accessible entrances, door hardware and widths, drinking fountains, signage, lifts, and seating.

### V. PROJECT STATUS

Project ongoing.

# PROJECT ACTIVITY AND COMPREHENSIVE PLAN CERTIFICATION

Proposition 50

## ACQUISITION

**Project Name/Code: Triangle Ranch Phase 1 Completion Acquisition**

**Agency: Santa Monica Mountains Conservancy**

### I. GENERAL PROJECT DESCRIPTION/LOCATION

**Type of Project:** Acquisition  
**Location/Park Name:** Triangle Ranch

### II. GRANT INFORMATION

**Entity Grant is From:** Santa Monica Mountains Conservancy  
**Grantee:** Mountains Recreation and Conservation Authority

**Total Grant Amount:** \$83,680.69  
**Funding Source(s):** Proposition 50  
**Item of Appropriation:** 3810-301-6031  
**Board Actions (Date):** 06/18/18  
**Resolution Number:** 18-33

### III. AMENDMENTS

**Amendment Amount:** N/A  
**Funding Source(s):**  
**Item of Appropriation:**  
**Board Actions (Date):**  
**Resolution Number:**  
**Total Grant Amount:**

### IV. NARRATIVE

Triangle Ranch is located directly to the south of the City of Agoura Hills in unincorporated Los Angeles County and represents one of the largest remaining privately owned developable holdings in this portion of the Santa Monica Mountains. The portions of the property in question also contain approximately 2,300 linear feet of a largely undisturbed section of Medea Creek and portions of a Los Angeles County Significant Ecological Area. This grant provides funding for the first phase only which consists of approximately 60 acres.

### V. PROJECT STATUS

Project complete.

# PROJECT ACTIVITY AND COMPREHENSIVE PLAN CERTIFICATION

Proposition 84

## PROJECT PLANNING AND DESIGN

**Project Name/Code:** Mulholland Drive Scenic Corridor  
**Agency:** Santa Monica Mountains Conservancy

### I. GENERAL PROJECT DESCRIPTION/LOCATION

**Type of Project:** Project Planning and Design  
**Location/Park Name:** Mulholland Drive Scenic Corridor

### II. GRANT INFORMATION

**Entity Grant is From:** Santa Monica Mountains Conservancy  
**Grantee:** Mountains Recreation and Conservation Authority

**Total Grant Amount:** \$65,000.00  
**Funding Source(s):** Proposition 84  
**Item of Appropriation:** 3810-301-6051  
**Board Actions (Date):** 6/2/14  
**Resolution Number:** 14-29

### III. AMENDMENTS

**Amendment Amount:** N/A  
**Funding Source(s):**  
**Item of Appropriation:**  
**Board Actions (Date):**  
**Resolution Number:**  
**Total Grant Amount:**

### IV. NARRATIVE

Project planning and design services in the upper Los Angeles River watershed portion of the Mulholland Drive Scenic Corridor. The Mulholland Corridor has been a critical part of the Conservancy mission since the agency's inception. The Conservancy has made a significant public investment in this area over a 30-year period. The project area overlaps the Summit Valley-North Addition, Encino Reservoir, Mulholland Gateway - Chapter-Natoma, Oak Forest-Fossil Ridge Adjacent, Cahuenga Pass Property, Lake Hollywood, Ventura Canyon, Longridge Connector, Mulholland Gateway- 21000 Mulholland, Oak Forest Canyon-West, and Wilacre Park Additions projects from the SMMC Workprogram.

### V. PROJECT STATUS

Project ongoing.

# PROJECT ACTIVITY AND COMPREHENSIVE PLAN CERTIFICATION

Proposition 84

## PROJECT PLANNING AND DESIGN

**Project Name/Code: Blueberry Hill**  
**Agency: Santa Monica Mountains Conservancy**

### I. GENERAL PROJECT DESCRIPTION/LOCATION

**Type of Project:** Project Planning and Design  
**Location/Park Name:** Blueberry Hill, City of Los Angeles

### II. GRANT INFORMATION

**Entity Grant is From:** Santa Monica Mountains Conservancy  
**Grantee:** Los Angeles Neighborhood Land Trust

**Total Grant Amount:** \$100,000.00  
**Funding Source(s):** Proposition 84  
**Item of Appropriation:** 3810-301-6051  
**Board Actions (Date):** 4/28/14  
**Resolution Number:** 14-23

### III. AMENDMENTS

N/A

**Amendment Amount:**  
**Funding Source(s):**  
**Item of Appropriation:**  
**Board Actions (Date):**  
**Resolution Number:**  
**Total Grant Amount:**

### IV. NARRATIVE

The project is located on right-of-way for East Sixth Street, between Orme Avenue and Camulos Street where Sixth Street is terminated. An existing staircase allows pedestrians to cross over Blueberry Hill between the two segments of the street. The proposed project will transform the neglected and barren land associated with the Blueberry Hill stairs into a park and usable space.

### V. PROJECT STATUS

Project ongoing.

# PROJECT ACTIVITY AND COMPREHENSIVE PLAN CERTIFICATION

Proposition 84

## IMPROVEMENT

**Project Name/Code:** Arroyo Seco Bike and Pedestrian Improvements  
**Agency:** Santa Monica Mountains Conservancy

### I. GENERAL PROJECT DESCRIPTION/LOCATION

**Type of Project:** Improvement  
**Location/Park Name:** Arroyo Seco Bike and Pedestrian

### II. GRANT INFORMATION

**Entity Grant is From:** Santa Monica Mountains Conservancy  
**Grantee:** City of South Pasadena

**Total Grant Amount:** \$410,000.00  
**Funding Source(s):** Proposition 84  
**Item of Appropriation:** 3810-301-6051  
**Board Actions (Date):** 2/24/14  
**Resolution Number:** 14-12

### III. AMENDMENTS

N/A

**Amendment Amount:**  
**Funding Source(s):**  
**Item of Appropriation:**  
**Board Actions (Date):**  
**Resolution Number:**  
**Total Grant Amount:**

### IV. NARRATIVE

The proposed project is to construct a bicycle and pedestrian trail along the Arroyo Seco in South Pasadena. This trail will permit access through the City's Golf Driving Range to open a path closed for nearly 60 years. Conservancy funding will consist of the planting of drought tolerant and native habitat such as plants and trees to help provide shade for trail users as well as to help restore the natural watershed area along the river channel. Drip, bubble and other irrigation will be installed to establish the trees and plants. The trail area will be graded and non-native or diseased trees removed. Mulch added to the plants and a short term maintenance plan for plant and tree acclimation is planned. A pedestrian access gate will be constructed to permit trail use when the golf course is closed.

### V. PROJECT STATUS

Project complete.

# PROJECT ACTIVITY AND COMPREHENSIVE PLAN CERTIFICATION

Proposition 84

## IMPROVEMENT

**Project Name/Code: La Vina Trail Improvements**

**Agency: Santa Monica Mountains Conservancy**

### I. GENERAL PROJECT DESCRIPTION/LOCATION

**Type of Project:** Improvement  
**Location/Park Name:** La Vina Trail

### II. GRANT INFORMATION

**Entity Grant is From:** Santa Monica Mountains Conservancy  
**Grantee:** Mountains Recreation and Conservation Authority

**Total Grant Amount:** \$100,000.00  
**Funding Source(s):** Proposition 84  
**Item of Appropriation:** 3810-301-6051  
**Board Actions (Date):** 1/27/2014  
**Resolution Number:** 14-07

### III. AMENDMENTS

N/A

**Amendment Amount:**  
**Funding Source(s):**  
**Item of Appropriation:**  
**Board Actions (Date):**  
**Resolution Number:**  
**Total Grant Amount:**

### IV. NARRATIVE

A proposed trail on the east side of the development will be constructed for hikers, bicyclists, and equestrians, while the west trail will retain a “hiking and equestrian” use designation, both with linkages to major trails in Angeles Forest, which borders the dedication area to the north. To at least partially mitigate the impacts from the development, provision of the trails and open space dedication to the public has been a more than twenty-year priority for the County, the Conservancy, and the community. The grant is for trail construction to be matched by the County.

### V. PROJECT STATUS

Project ongoing.

# PROJECT ACTIVITY AND COMPREHENSIVE PLAN CERTIFICATION

Proposition 84

## ACQUISITION

**Project Name/Code:** Oak Forest Acquisition  
**Agency:** Santa Monica Mountains Conservancy

### I. GENERAL PROJECT DESCRIPTION/LOCATION

**Type of Project:** Acquisition  
**Location/Park Name:** Oak Forest Canyon Wildlife Corridor

### II. GRANT INFORMATION

**Entity Grant is From:** Santa Monica Mountains Conservancy  
**Grantee:** Mountains Recreation and Conservation Authority

**Total Grant Amount:** \$215,000.00  
**Funding Source(s):** Proposition 84  
**Item of Appropriation:** 3810-301-6051  
**Board Actions (Date):** 11/4/13  
**Resolution Number:** 13-26(a)

### III. AMENDMENTS

**Amendment Amount:**  
**Funding Source(s):**  
**Item of Appropriation:**  
**Board Actions (Date):**  
**Resolution Number:**  
**Total Grant Amount:**

### IV. NARRATIVE

Acquire approximately 1.6 acres of Oak Forest Canyon Wildlife Corridor Parcel, APN 2274-018-014 located on the north slope of the eastern Santa Monica Mountains in Sherman Oaks. The parcel is part of the only east-west habitat linkage in that portion of the Santa Monica Mountains, which helps form a significant habitat node at a key juncture in this wildlife corridor leading to Griffith Park.

### V. PROJECT STATUS

Project ongoing. Acquisition complete, final invoice pending.

# PROJECT ACTIVITY AND COMPREHENSIVE PLAN CERTIFICATION

Proposition 84

## PROJECT PLANNING AND DESIGN

**Project Name/Code:** River Recreation Zone  
**Agency:** Santa Monica Mountains Conservancy

### I. GENERAL PROJECT DESCRIPTION/LOCATION

**Type of Project:** Project Planning and Design  
**Location/Park Name:** River Recreation Zone

### II. GRANT INFORMATION

**Entity Grant is From:** Santa Monica Mountains Conservancy  
**Grantee:** Mountains Recreation and Conservation Authority

**Total Grant Amount:** \$25,000.00  
**Funding Source(s):** Proposition 84  
**Item of Appropriation:** 3810-301-6051  
**Board Actions (Date):** 9/23/2013  
**Resolution Number:** 13-20(a)

### III. AMENDMENTS

N/A

**Amendment Amount:**  
**Funding Source(s):**  
**Item of Appropriation:**  
**Board Actions (Date):**  
**Resolution Number:**  
**Total Grant Amount:**

### IV. NARRATIVE

Planning, design and engineering for the Los Angeles River Recreation Zone. Objectives are to identify the capital improvements, interpretive features and regulatory requirements required to make a permanent recreation zone on the Los Angeles River viable, based on the 2013 pilot program.

### V. PROJECT STATUS

Project ongoing.

# PROJECT ACTIVITY AND COMPREHENSIVE PLAN CERTIFICATION

Proposition 84

## IMPROVEMENT

**Project Name/Code:** San Vicente Improvements  
**Agency:** Santa Monica Mountains Conservancy

### I. GENERAL PROJECT DESCRIPTION/LOCATION

**Type of Project:** Improvement  
**Location/Park Name:** San Vicente Mountain Park

### II. GRANT INFORMATION

**Entity Grant is From:** Santa Monica Mountains Conservancy  
**Grantee:** Mountains Recreation and Conservation Authority

**Total Grant Amount:** \$215,000.00  
**Funding Source(s):** Proposition 84  
**Item of Appropriation:** 3810-301-6051  
**Board Actions (Date):** 7/22/2013  
**Resolution Number:** 13-60

### III. AMENDMENTS

N/A

**Amendment Amount:**  
**Funding Source(s):**  
**Item of Appropriation:**  
**Board Actions (Date):**  
**Resolution Number:**  
**Total Grant Amount:**

### IV. NARRATIVE

Interpretive and preservation improvements at San Vicente Mountain Park, Los Angeles.

### V. PROJECT STATUS

Project ongoing.

# PROJECT ACTIVITY AND COMPREHENSIVE PLAN CERTIFICATION

Proposition 84

## PROJECT PLANNING AND DESIGN

**Project Name/Code** Caballero Creek  
**Agency:** Santa Monica Mountains Conservancy

### I. GENERAL PROJECT DESCRIPTION/LOCATION

**Type of Project:** Project Planning and Design  
**Location/Park Name:** Caballero Creek

### II. GRANT INFORMATION

**Entity Grant is From:** Santa Monica Mountains Conservancy  
**Grantee:** Mountains Recreation and Conservation Authority

**Total Grant Amount:** \$250,000.00  
**Funding Source(s):** Proposition 84  
**Item of Appropriation:** 3810-301-6051  
**Board Actions (Date):** 1/23/12  
**Resolution Number:** 12-07

### III. AMENDMENTS

N/A

**Amendment Amount:**  
**Funding Source(s):**  
**Item of Appropriation:**  
**Board Actions (Date):**  
**Resolution Number:**  
**Total Grant Amount:**

### IV. NARRATIVE

Planning, design and engineering for the Caballero Creek & Los Angeles River Confluence Park, a 1.55 acre parcel located in the west San Fernando Valley at the confluence for the Los Angeles River and Caballero Creek. The project will increase public access and ecological function to the planned greenway along the Los Angeles River, create a publicly accessible riverfront park with water treatment, education and habitat restoration components. The site is connected significant habitat in the Santa Monica Mountains and the Sepulveda Basin Wildlife Reserve.

### V. PROJECT STATUS

Project ongoing.

# PROJECT ACTIVITY AND COMPREHENSIVE PLAN CERTIFICATION

Proposition 84

## IMPROVEMENT

**Project Name/Code: King Gillette Ranch Improvements**  
**Agency: Santa Monica Mountains Conservancy**

### I. GENERAL PROJECT DESCRIPTION/LOCATION

**Type of Project:** Improvement  
**Location/Park Name:** King Gillette Ranch

### II. GRANT INFORMATION

**Entity Grant is From:** Santa Monica Mountains Conservancy  
**Grantee:** Mountains Recreation and Conservation Authority

**Total Grant Amount:** \$500,000.00  
**Funding Source(s):** Proposition 84  
**Item of Appropriation:** 3810-301-6051  
**Board Actions (Date):** 7/9/07  
**Resolution Number:** 07-61

### III. AMENDMENTS

**Amendment Amount:** N/A  
**Funding Source(s):**  
**Item of Appropriation:**  
**Board Actions (Date):**  
**Resolution Number:**  
**Total Grant Amount:**

### IV. NARRATIVE

Preservation, protection and restoration of King Gillette Ranch, Calabassas.

### V. PROJECT STATUS

Project complete.

# PROJECT ACTIVITY AND COMPREHENSIVE PLAN CERTIFICATION

Proposition 84

## PROJECT PLANNING AND DESIGN

**Project Name/Code: Marsh Park**  
**Agency: Santa Monica Mountains Conservancy**

### I. GENERAL PROJECT DESCRIPTION/LOCATION

**Type of Project:** Project Planning and Design  
**Location/Park Name:** Marsh Park

### II. GRANT INFORMATION

**Entity Grant is From:** Santa Monica Mountains Conservancy  
**Grantee:** Mountains Recreation and Conservation Authority

**Total Grant Amount:** \$400,000.00  
**Funding Source(s):** Proposition 84  
**Item of Appropriation:** 3810-301-6051  
**Board Actions (Date):** 10/20/08  
**Resolution Number:** 08-79

### III. AMENDMENTS

**Amendment Amount:** \$3,000,000.00  
**Funding Source(s):** Proposition 84  
**Item of Appropriation:** 3810-301-6051  
**Board Actions (Date):** 11/8/10  
**Resolution Number:** 10-51  
**Total Grant Amount:** \$3,400,000.00

**Amendment Amount:** \$1,000,000.00  
**Funding Source(s):** Proposition 84  
**Item of Appropriation:** 3810-301-6051  
**Board Actions (Date):** 06/03/13  
**Resolution Number:** 13-45  
**Total Grant Amount:** \$4,400,000.00

### IV. NARRATIVE

Design, development and implementation of Phase II of the Marsh Park project, Los Angeles.

### V. PROJECT STATUS

Project ongoing, near completion.

# PROJECT ACTIVITY AND COMPREHENSIVE PLAN CERTIFICATION

Proposition 84

## IMPROVEMENT

**Project Name/Code:** Minor Capital Outlay  
**Agency:** Santa Monica Mountains Conservancy

### I. GENERAL PROJECT DESCRIPTION/LOCATION

**Type of Project:** Improvement  
**Location/Park Name:** Los Angeles River and Santa Monica Bay Watersheds

### II. GRANT INFORMATION

**Entity Grant is From:** Santa Monica Mountains Conservancy  
**Grantee:** Mountains Recreation and Conservation Authority

**Total Grant Amount:** \$400,000.00  
**Funding Source(s):** Proposition 84  
**Item of Appropriation:** 3810-301-6051  
**Board Actions (Date):** 6/23/08  
**Resolution Number:** 08-53

### III. AMENDMENTS

**Amendment Amount:** N/A  
**Funding Source(s):**  
**Item of Appropriation:**  
**Board Actions (Date):**  
**Resolution Number:**  
**Total Grant Amount:**

### IV. NARRATIVE

A program of minor capital outlay to ensure the preservation, protection, and restoration of developed and natural resources within the Los Angeles River and Santa Monica Bay Watersheds.

### V. PROJECT STATUS

Project ongoing, near completion.

# PROJECT ACTIVITY AND COMPREHENSIVE PLAN CERTIFICATION

Proposition 84

## PROJECT PLANNING AND DESIGN

**Project Name/Code:** El Dorado  
**Agency:** Santa Monica Mountains Conservancy

### I. GENERAL PROJECT DESCRIPTION/LOCATION

**Type of Project:** Project Planning and Design  
**Location/Park Name:** El Dorado

### II. GRANT INFORMATION

**Entity Grant is From:** Santa Monica Mountains Conservancy  
**Grantee:** Mountains Recreation and Conservation Authority

**Total Grant Amount:** \$200,000.00  
**Funding Source(s):** Proposition 84  
**Item of Appropriation:** 3810-301-6051  
**Board Actions (Date):** 2/27/12  
**Resolution Number:** 12-15

### III. AMENDMENTS

**Amendment Amount:** N/A  
**Funding Source(s):**  
**Item of Appropriation:**  
**Board Actions (Date):**  
**Resolution Number:**  
**Total Grant Amount:**

### IV. NARRATIVE

Project planning, design, engineering and community outreach for the Pacoima Wash Greenway, El Dorado Park. The project will create new public access and wildlife habitat to the planned greenway along the Pacoima Wash by the conversion of an approximately 1.2 acre vacant parcel into a natural open space with new recreational, educational, and water-quality improvements features, including landscaped walking and fitness trails, free-play meadows, education station, stormwater treatment, and picnic and community gathering spaces. The site is a linear parcel in the San Fernando Valley community of Pacoima adjacent to Pacoima Wash, which connects ecologically significant habitat in the San Gabriel Mountains as well.

### V. PROJECT STATUS

Project ongoing.

# PROJECT ACTIVITY AND COMPREHENSIVE PLAN CERTIFICATION

Proposition 84

## PROJECT PLANNING AND DESIGN

**Project Name/Code:** Elephant Hill Planning  
**Agency:** Santa Monica Mountains Conservancy

### I. GENERAL PROJECT DESCRIPTION/LOCATION

**Type of Project:** Project Planning and Design  
**Location/Park Name:** Elephant Hill

### II. GRANT INFORMATION

**Entity Grant is From:** Santa Monica Mountains Conservancy  
**Grantee:** Mountains Recreation and Conservation Authority

**Total Grant Amount:** \$100,000.00  
**Funding Source(s):** Proposition 84  
**Item of Appropriation:** 3810-301-6051  
**Board Actions (Date):** 5/21/12  
**Resolution Number:** 12-36

### III. AMENDMENTS

N/A

**Amendment Amount:**  
**Funding Source(s):**  
**Item of Appropriation:**  
**Board Actions (Date):**  
**Resolution Number:**  
**Total Grant Amount:**

### IV. NARRATIVE

Project planning and design of Elephant Hill Open Space in the El Sereno area of Los Angeles. This scope conducts the project planning and design activities needed to permanently protect a strategic portion of 110-acre Elephant Hill, one of the largest undeveloped natural areas remaining in Northeast Los Angeles. The MRCA's objective is to create a cohesive park unit that offers access to Elephant Hill's natural amenities, including vistas and native habitat. With this grant, the MRCA will conduct the analysis necessary to prioritize parcels and conduct outreach to property owners.

### V. PROJECT STATUS

Project ongoing.

# PROJECT ACTIVITY AND COMPREHENSIVE PLAN CERTIFICATION

Proposition 84

## ACQUISITION

**Project Name/Code: Elephant Hill**  
**Agency: Santa Monica Mountains Conservancy**

### I. GENERAL PROJECT DESCRIPTION/LOCATION

**Type of Project:** Acquisition  
**Location/Park Name:** Elephant Hill

### II. GRANT INFORMATION

**Entity Grant is From:** Santa Monica Mountains Conservancy  
**Grantee:** Mountains Recreation and Conservation Authority  
**Total Grant Amount:** \$636,500.00  
**Funding Source(s):** Proposition 84  
**Item of Appropriation:** 3810-301-6051  
**Board Actions (Date):** 8/29/11  
**Resolution Number:** 11-65

### III. AMENDMENTS

**Amendment Amount:** N/A  
**Funding Source(s):**  
**Item of Appropriation:**  
**Board Actions (Date):**  
**Resolution Number:**  
**Total Grant Amount:**

### IV. NARRATIVE

Acquisition and improvements at Elephant Hill to provide public access to five acres in order to preserve scarce open space and natural resources in the dense, underserved community of El Sereno; restore up to two acres of woodland or riparian habitat and remedy drainage problems of the site using best management practices.

### V. PROJECT STATUS

Project ongoing.

# PROJECT ACTIVITY AND COMPREHENSIVE PLAN CERTIFICATION

Proposition 84

## IMPROVEMENT

**Project Name/Code:** Hollywood Bowl Overlook  
**Agency:** Santa Monica Mountains Conservancy

### I. GENERAL PROJECT DESCRIPTION/LOCATION

**Type of Project:** Improvement  
**Location/Park Name:** Hollywood Bowl Overlook

### II. GRANT INFORMATION

**Entity Grant is From:** Santa Monica Mountains Conservancy  
**Grantee:** Mountains Recreation and Conservation Authority

**Total Grant Amount:** \$250,000.00  
**Funding Source(s):** Proposition 84  
**Item of Appropriation:** 3810-301-6051  
**Board Actions (Date):** 3/28/11  
**Resolution Number:** 11-22

### III. AMENDMENTS

N/A

**Amendment Amount:**  
**Funding Source(s):**  
**Item of Appropriation:**  
**Board Actions (Date):**  
**Resolution Number:**  
**Total Grant Amount:**

### IV. NARRATIVE

Planning and construction of restoration and improvements to the Hollywood Bowl Overlook in the City of Los Angeles to improve visitor accommodations and restore the site's resources.

### V. PROJECT STATUS

Project ongoing.

# PROJECT ACTIVITY AND COMPREHENSIVE PLAN CERTIFICATION

Proposition 84

## PROJECT PLANNING AND DESIGN

**Project Name/Code** Pacoima Wash Greenway  
**Agency:** Santa Monica Mountains Conservancy

### I. GENERAL PROJECT DESCRIPTION/LOCATION

**Type of Project:** Project Planning and Design  
**Location/Park Name:** Pacoima Wash

### II. GRANT INFORMATION

**Entity Grant is From:** Santa Monica Mountains Conservancy  
**Grantee:** Pacoima Beautiful

**Total Grant Amount:** \$175,000  
**Funding Source(s):** Proposition 84  
**Item of Appropriation:** 3810-301-6051  
**Board Actions (Date):** 6/27/11  
**Resolution Number:** 11-49

### III. AMENDMENTS

N/A

**Amendment Amount:**  
**Funding Source(s):**  
**Item of Appropriation:**  
**Board Actions (Date):**  
**Resolution Number:**  
**Total Grant Amount:**

### IV. NARRATIVE

Project planning and design of the Pacoima Wash Greenway.

### V. PROJECT STATUS

Project complete.

# PROJECT ACTIVITY AND COMPREHENSIVE PLAN CERTIFICATION

Proposition 84

## IMPROVEMENT

**Project Name/Code: Los Angeles River Center Improvements**

**Agency: Santa Monica Mountains Conservancy**

### I. GENERAL PROJECT DESCRIPTION/LOCATION

**Type of Project:** Improvement  
**Location/Park Name:** Los Angeles River Center

### II. GRANT INFORMATION

**Entity Grant is From:** Santa Monica Mountains Conservancy  
**Grantee:** Mountains Recreation and Conservation Authority

**Total Grant Amount:** \$750,000.00  
**Funding Source(s):** Proposition 84  
**Item of Appropriation:** 3810-301-6051  
**Board Actions (Date):** 6/3/13  
**Resolution Number:** 13-56

### III. AMENDMENTS

**Amendment Amount:** N/A  
**Funding Source(s):**  
**Item of Appropriation:**  
**Board Actions (Date):**  
**Resolution Number:**  
**Total Grant Amount:**

### IV. NARRATIVE

Los Angeles River Center and Garden improvements.

### V. PROJECT STATUS

Project ongoing, near completion.

# PROJECT ACTIVITY AND COMPREHENSIVE PLAN CERTIFICATION

Proposition 84

## IMPROVEMENT

**Project Name/Code:** Fryman Trail Improvements  
**Agency:** Santa Monica Mountains Conservancy

### I. GENERAL PROJECT DESCRIPTION/LOCATION

**Type of Project:** Improvement  
**Location/Park Name:** Fryman Trail

### II. GRANT INFORMATION

**Entity Grant is From:** Santa Monica Mountains Conservancy  
**Grantee:** Mountains Recreation and Conservation Authority

**Total Grant Amount:** \$150,000.00  
**Funding Source(s):** Proposition 84  
**Item of Appropriation:** 3810-301-6051  
**Board Actions (Date):** 6/3/13  
**Resolution Number:** 13-55

### III. AMENDMENTS

**Amendment Amount:** N/A  
**Funding Source(s):**  
**Item of Appropriation:**  
**Board Actions (Date):**  
**Resolution Number:**  
**Total Grant Amount:**

### IV. NARRATIVE

Fryman Canyon trail improvements and construction.

### V. PROJECT STATUS

Project complete.

# PROJECT ACTIVITY AND COMPREHENSIVE PLAN CERTIFICATION

Proposition 84

## PROJECT PLANNING AND DESIGN

**Project Name/Code: Mulholland Drive Scenic Corridor**

**Agency: Santa Monica Mountains Conservancy**

### I. GENERAL PROJECT DESCRIPTION/LOCATION

**Type of Project:** Project Planning and Design  
**Location/Park Name:** Mulholland Drive Scenic Corridor

### II. GRANT INFORMATION

**Entity Grant is From:** Santa Monica Mountains Conservancy  
**Grantee:** Mountains Recreation and Conservation Authority

**Total Grant Amount:** \$77,500.00  
**Funding Source(s):** Proposition 84  
**Item of Appropriation:** 3810-301-6051  
**Board Actions (Date):** 4/29/13  
**Resolution Number:** 13-31

### III. AMENDMENTS

**Amendment Amount:** N/A  
**Funding Source(s):**  
**Item of Appropriation:**  
**Board Actions (Date):**  
**Resolution Number:**  
**Total Grant Amount:**

### IV. NARRATIVE

Project planning and design work and expenses for the Mulholland Drive Scenic Corridor project one-half mile on either side of Mulholland Drive. The project includes complex work to maintain the remarkable habitat linkage that ties Griffith Park to the 20,000-acre Big Wild habitat area anchored by Topanga State Park.

### V. PROJECT STATUS

Project ongoing, near completion.

# PROJECT ACTIVITY AND COMPREHENSIVE PLAN CERTIFICATION

Proposition 84

## PROJECT PLANNING AND DESIGN

**Project Name/Code:** Sage Ranch to Santa Susana Pass Habitat Linkage Project

**Agency:** Santa Monica Mountains Conservancy

### I. GENERAL PROJECT DESCRIPTION/LOCATION

**Type of Project:** Project Planning and Design  
**Location/Park Name:** Sage Ranch to Santa Susana Pass

### II. GRANT INFORMATION

**Entity Grant is From:** Santa Monica Mountains Conservancy  
**Grantee:** Mountains Recreation and Conservation Authority

**Total Grant Amount:** \$57,500.00  
**Funding Source(s):** Proposition 84  
**Item of Appropriation:** 3810-301-6051  
**Board Actions (Date):** 4/29/13  
**Resolution Number:** 13-30

### III. AMENDMENTS

**Amendment Amount:** N/A  
**Funding Source(s):**  
**Item of Appropriation:**  
**Board Actions (Date):**  
**Resolution Number:**  
**Total Grant Amount:**

### IV. NARRATIVE

Project planning and design work and expenses for Sage Ranch to Santa Susana Pass State Historic Park habitat linkage project. This project would include approximately six miles of blue line streams and approximately 150 parcels, totaling 2,200 acres in the Simi Hills.

### V. PROJECT STATUS

Project complete.

# PROJECT ACTIVITY AND COMPREHENSIVE PLAN CERTIFICATION

Proposition 84

## PROJECT PLANNING AND DESIGN

**Project Name/Code:** Upper Topanga Project  
**Agency:** Santa Monica Mountains Conservancy

### I. GENERAL PROJECT DESCRIPTION/LOCATION

**Type of Project:** Project Planning and Design  
**Location/Park Name:** Upper Topanga

### II. GRANT INFORMATION

**Entity Grant is From:** Santa Monica Mountains Conservancy  
**Grantee:** Mountains Recreation and Conservation Authority

**Total Grant Amount:** \$15,000.00  
**Funding Source(s):** Proposition 84  
**Item of Appropriation:** 3810-301-6051  
**Board Actions (Date):** 4/29/13  
**Resolution Number:** 13-29

### III. AMENDMENTS

N/A

**Amendment Amount:**  
**Funding Source(s):**  
**Item of Appropriation:**  
**Board Actions (Date):**  
**Resolution Number:**  
**Total Grant Amount:**

### IV. NARRATIVE

Project planning and design work and expenses for the Upper Topanga Watershed Project.

### V. PROJECT STATUS

Project complete.

# PROJECT ACTIVITY AND COMPREHENSIVE PLAN CERTIFICATION

Proposition 84

## PROJECT PLANNING AND DESIGN

**Project Name/Code: Alamos Canyon Habitat and Trail Linkage Project**

**Agency: Santa Monica Mountains Conservancy**

### I. GENERAL PROJECT DESCRIPTION/LOCATION

**Type of Project:** Project Planning and Design  
**Location/Park Name:** Alamos Canyon

### II. GRANT INFORMATION

**Entity Grant is From:** Santa Monica Mountains Conservancy  
**Grantee:** Mountains Recreation and Conservation Authority

**Total Grant Amount:** \$15,000.00  
**Funding Source(s):** Proposition 84  
**Item of Appropriation:** 3810-301-6051  
**Board Actions (Date):** 4/29/13  
**Resolution Number:** 13-28

### III. AMENDMENTS

**Amendment Amount:** N/A  
**Funding Source(s):**  
**Item of Appropriation:**  
**Board Actions (Date):**  
**Resolution Number:**  
**Total Grant Amount:**

### IV. NARRATIVE

Project planning and design to implement the Alamos Canyon habitat and trail linkage project in the coastal watersheds of Santa Monica Bay, Calleguas Creek watershed, Santa Susana Mountains, Ventura County.

### V. PROJECT STATUS

Project complete.

# PROJECT ACTIVITY AND COMPREHENSIVE PLAN CERTIFICATION

Proposition 84

## PROJECT PLANNING AND DESIGN

**Project Name/Code:** San Gabriel Mountains Rim of the Valley Trail Implementation and Angeles National Forest Trail and Habitat Connections Project  
**Agency:** Santa Monica Mountains Conservancy

### I. GENERAL PROJECT DESCRIPTION/LOCATION

**Type of Project:** Project Planning and Design  
**Location/Park Name:** San Gabriel Mountains to Angeles National Forest

### II. GRANT INFORMATION

**Entity Grant is From:** Santa Monica Mountains Conservancy  
**Grantee:** Mountains Recreation and Conservation Authority

**Total Grant Amount:** \$95,000.00  
**Funding Source(s):** Proposition 84  
**Item of Appropriation:** 3810-301-6051  
**Board Actions (Date):** 4/29/13  
**Resolution Number:** 13-27

### III. AMENDMENTS

**Amendment Amount:**  
**Funding Source(s):**  
**Item of Appropriation:**  
**Board Actions (Date):**  
**Resolution Number:**  
**Total Grant Amount:**

N/A

### IV. NARRATIVE

Project planning and design work and expenses for the San Gabriel Mountains Rim of the Valley Trail Implementation and Angeles National Forest Trail and Habitat Connections Project.

### V. PROJECT STATUS

Project is ongoing.

# PROJECT ACTIVITY AND COMPREHENSIVE PLAN CERTIFICATION

Proposition 84

## PROJECT PLANNING AND DESIGN

**Project Name/Code: Browns Canyon Watershed Project**

**Agency: Santa Monica Mountains Conservancy**

### I. GENERAL PROJECT DESCRIPTION/LOCATION

**Type of Project:** Project Planning and Design

**Location/Park Name:** Browns Canyon

### II. GRANT INFORMATION

**Entity Grant is From:** Santa Monica Mountains Conservancy

**Grantee:** Mountains Recreation and Conservation Authority

**Total Grant Amount:** \$65,000.00

**Funding Source(s):** Proposition 84

**Item of Appropriation:** 3810-301-6051

**Board Actions (Date):** 4/29/13

**Resolution Number:** 13-26

### III. AMENDMENTS N/A

**Amendment Amount:**

**Funding Source(s):**

**Item of Appropriation:**

**Board Actions (Date):**

**Resolution Number:**

**Total Grant Amount:**

### IV. NARRATIVE

Project planning and design work and expenses for the Browns Canyon Watershed Project. The project would encompass over 13 miles of blue line streams, as well as 174 undeveloped parcels totaling about 3,500 acres.

### V. PROJECT STATUS

Project is ongoing, near completion.

# PROJECT ACTIVITY AND COMPREHENSIVE PLAN CERTIFICATION

Proposition 84

## PROJECT PLANNING AND DESIGN

**Project Name/Code:** Upper Little Sycamore to Encinal Canyon Coastal Slope Trail Zone  
**Agency:** Santa Monica Mountains Conservancy

### I. GENERAL PROJECT DESCRIPTION/LOCATION

**Type of Project:** Project Planning and Design  
**Location/Park Name:** Upper Little Sycamore to Encinal Canyon

### II. GRANT INFORMATION

**Entity Grant is From:** Santa Monica Mountains Conservancy  
**Grantee:** Mountains Recreation and Conservation Authority

**Total Grant Amount:** \$15,000.00  
**Funding Source(s):** Proposition 84  
**Item of Appropriation:** 3810-301-6051  
**Board Actions (Date):** 4/29/13  
**Resolution Number:** 13-24

### III. AMENDMENTS

**Amendment Amount:**  
**Funding Source(s):**  
**Item of Appropriation:**  
**Board Actions (Date):**  
**Resolution Number:**  
**Total Grant Amount:**

N/A

### IV. NARRATIVE

Project planning and design work and expenses for the Upper Little Sycamore to Encinal Canyon Coastal Slope Trail Zone project.

### V. PROJECT STATUS

Project complete.

# PROJECT ACTIVITY AND COMPREHENSIVE PLAN CERTIFICATION

Proposition 84

## PROJECT PLANNING AND DESIGN

**Project Name/Code:** Tujunga Wash to the Angeles National Forest  
**Agency:** Santa Monica Mountains Conservancy

### I. GENERAL PROJECT DESCRIPTION/LOCATION

**Type of Project:** Project Planning and Design  
**Location/Park Name:** Tujunga Wash to the Angeles National Forest

### II. GRANT INFORMATION

**Entity Grant is From:** Santa Monica Mountains Conservancy  
**Grantee:** Mountains Recreation and Conservation Authority

**Total Grant Amount:** \$80,000.00  
**Funding Source(s):** Proposition 84  
**Item of Appropriation:** 3810-301-6051  
**Board Actions (Date):** 6/3/13  
**Resolution Number:** 13-51

### III. AMENDMENTS

**Amendment Amount:** N/A  
**Funding Source(s):**  
**Item of Appropriation:**  
**Board Actions (Date):**  
**Resolution Number:**  
**Total Grant Amount:**

### IV. NARRATIVE

Project planning and design work and expenses for the confluence of Tujunga Wash along the Pacoima Wash Recreational Greenway to the Angeles National Forest.

### V. PROJECT STATUS

Project is ongoing.

# PROJECT ACTIVITY AND COMPREHENSIVE PLAN CERTIFICATION

Proposition 84

## PROJECT PLANNING AND DESIGN

**Project Name/Code:** San Rafael Hills, Verdugo Mountains, and Northeast Los Angeles Open Space  
**Agency:** Santa Monica Mountains Conservancy

### I. GENERAL PROJECT DESCRIPTION/LOCATION

**Type of Project:** Project Planning and Design  
**Location/Park Name:** San Rafael Hills, Verdugo Mountains, and Northeast Los Angeles Open Space Recreation Trail Corridor

### II. GRANT INFORMATION

**Entity Grant is From:** Santa Monica Mountains Conservancy  
**Grantee:** Mountains Recreation and Conservation Authority

**Total Grant Amount:** \$55,000.00  
**Funding Source(s):** Proposition 84  
**Item of Appropriation:** 3810-301-6051  
**Board Actions (Date):** 6/3/13  
**Resolution Number:** 13-48

### III. AMENDMENTS

**Amendment Amount:** N/A  
**Funding Source(s):**  
**Item of Appropriation:**  
**Board Actions (Date):**  
**Resolution Number:**  
**Total Grant Amount:**

### IV. NARRATIVE

Project planning and design work and expenses for the San Rafael Hills, Verdugo Mountains, and the Northeast Los Angeles Open Space, including Arroyo Seco and Verdugo Wash.

### V. PROJECT STATUS

Project is ongoing, near completion.

# PROJECT ACTIVITY AND COMPREHENSIVE PLAN CERTIFICATION

Proposition 84

## PROJECT PLANNING AND DESIGN

**Project Name/Code: Ballona Creek and Ballona Wetlands Area**

**Agency: Santa Monica Mountains Conservancy**

### I. GENERAL PROJECT DESCRIPTION/LOCATION

**Type of Project:** Project Planning and Design  
**Location/Park Name:** Ballona Creek and Ballona Wetlands Area

### II. GRANT INFORMATION

**Entity Grant is From:** Santa Monica Mountains Conservancy  
**Grantee:** Mountains Recreation and Conservation Authority

**Total Grant Amount:** \$40,000.00  
**Funding Source(s):** Proposition 84  
**Item of Appropriation:** 3810-301-6051  
**Board Actions (Date):** 6/3/13  
**Resolution Number:** 13-47

### III. AMENDMENTS

**Amendment Amount:** N/A  
**Funding Source(s):**  
**Item of Appropriation:**  
**Board Actions (Date):**  
**Resolution Number:**  
**Total Grant Amount:**

### IV. NARRATIVE

Project planning and design work and expenses for acquisition and improvement projects in the Ballona Creek and Ballona Wetlands area from Culver City to the Pacific Ocean, Santa Monica Bay Watershed.

### V. PROJECT STATUS

Project is ongoing.

# PROJECT ACTIVITY AND COMPREHENSIVE PLAN CERTIFICATION

Proposition 84

## INTERPRETATION

**Project Name/Code:** Interpretation  
**Agency:** Santa Monica Mountains Conservancy

### I. GENERAL PROJECT DESCRIPTION/LOCATION

**Type of Project:** Interpretation  
**Location/Park Name:** Los Angeles River and Santa Monica Bay Watersheds

### II. GRANT INFORMATION

**Entity Grant is From:** Santa Monica Mountains Conservancy  
**Grantee:** Mountains Recreation and Conservation Authority

**Total Grant Amount:** \$550,000.00  
**Funding Source(s):** Proposition 84  
**Item of Appropriation:** 3810-301-6051  
**Board Actions (Date):** 7/28/2014  
**Resolution Number:** 14-37

### III. AMENDMENTS

**Amendment Amount:** N/A  
**Funding Source(s):**  
**Item of Appropriation:**  
**Board Actions (Date):**  
**Resolution Number:**  
**Total Grant Amount:**

### IV. NARRATIVE

Interpretation of the Los Angeles River and Santa Monica Bay Watersheds, including visitor serving amenities and naturalist led interpretive programs for the public as well as programs specifically designed for disadvantaged youth.

### V. PROJECT STATUS

Project ongoing, near completion.

# PROJECT ACTIVITY AND COMPREHENSIVE PLAN CERTIFICATION

Proposition 84

## PROJECT PLANNING AND DESIGN

**Project Name/Code:** Eastern Simi Hills Project Planning and Design

**Agency:** Santa Monica Mountains Conservancy

### I. GENERAL PROJECT DESCRIPTION/LOCATION

**Type of Project:** Project Planning and Design  
**Location/Park Name:** Eastern Simi Hills Project Planning and Design

### II. GRANT INFORMATION

**Entity Grant is From:** Santa Monica Mountains Conservancy  
**Grantee:** Mountains Recreation and Conservation Authority

**Total Grant Amount:** \$75,000.00  
**Funding Source(s):** Proposition 84  
**Item of Appropriation:** 3810-301-6051  
**Board Actions (Date):** 9/22/14  
**Resolution Number:** 14-52

### III. AMENDMENTS

**Amendment Amount:** N/A  
**Funding Source(s):**  
**Item of Appropriation:**  
**Board Actions (Date):**  
**Resolution Number:**  
**Total Grant Amount:**

### IV. NARRATIVE

Project planning and design work and expenses for acquisition and improvement projects in the Eastern Simi Hills, approximately 4,085 acres. The area includes miles of the Rim of the Valley Trail alignment. The eastern side of the Simi Hills provide numerous trailhead opportunities at the edge of the San Fernando Valley and form part of the inter-mountain range habitat linkage from the Santa Susana Pass area.

### V. PROJECT STATUS

Project is ongoing.

# PROJECT ACTIVITY AND COMPREHENSIVE PLAN CERTIFICATION

Proposition 84

## INTERPRETATION

**Project Name/Code:** Interpretation  
**Agency:** Santa Monica Mountains Conservancy

### I. GENERAL PROJECT DESCRIPTION/LOCATION

**Type of Project:** Interpretation  
**Location/Park Name:** Los Angeles River and Santa Monica Bay Watersheds

### II. GRANT INFORMATION

**Entity Grant is From:** Santa Monica Mountains Conservancy  
**Grantee:** Friends of the Los Angeles River

**Total Grant Amount:** \$100,000.00  
**Funding Source(s):** Proposition 84  
**Item of Appropriation:** 3810-301-6051  
**Board Actions (Date):** 1/26/2015  
**Resolution Number:** 15-03

### III. AMENDMENTS

**Amendment Amount:** N/A  
**Funding Source(s):**  
**Item of Appropriation:**  
**Board Actions (Date):**  
**Resolution Number:**  
**Total Grant Amount:**

### IV. NARRATIVE

Interpretive programs along the upper Los Angeles River and tributaries including mobile interpretive programs with FOLAR's 38' mobile visitor and education center, the Los Angeles River Rover, citizen science docent programs and interpretive programs and events. Interpretive materials and exhibits at the FOLAR seasonal visitor riverside visitor center "the Frog Spot."

### V. PROJECT STATUS

Project ongoing, near completion.

# PROJECT ACTIVITY AND COMPREHENSIVE PLAN CERTIFICATION

Proposition 84

## IMPROVEMENT

**Project Name/Code:** Wilacre

**Agency:** Santa Monica Mountains Conservancy

### I. GENERAL PROJECT DESCRIPTION/LOCATION

**Type of Project:** Improvement  
**Location/Park Name:** Wilacre

### II. GRANT INFORMATION

**Entity Grant is From:** Santa Monica Mountains Conservancy  
**Grantee:** Mountains Recreation and Conservation Authority

**Total Grant Amount:** \$500,000  
**Funding Source(s):** Proposition 84  
**Item of Appropriation:** 3810-301-6051  
**Board Actions (Date):** 4/27/2015  
**Resolution Number:** 15-31

### III. AMENDMENTS

**Amendment Amount:**  
**Funding Source(s):**  
**Item of Appropriation:**  
**Board Actions (Date):**  
**Resolution Number:**  
**Total Grant Amount:**

### IV. NARRATIVE

Capital improvements to Wilacre Park, including the parking lot and facilities located at the trailhead and trails. Because the site has not had any recent major improvements, the existing facilities are under-sized compared to the level of visitation. The grant will be used to plan, design, and construct improvements to enhance the safety and experience for the visitors and the functionality of the site so that it can continue to be well-maintained.

### V. PROJECT STATUS

Project complete. Proposition 1 augmentation requested and ongoing.

# PROJECT ACTIVITY AND COMPREHENSIVE PLAN CERTIFICATION

Proposition 84

## PROJECT PLANNING AND DESIGN

**Project Name/Code:** Eastern Santa Susana to Western San Gabriel Project Planning and Design  
**Agency:** Santa Monica Mountains Conservancy

### I. GENERAL PROJECT DESCRIPTION/LOCATION

**Type of Project:** Project Planning and Design  
**Location/Park Name:** Eastern Santa Susana Mountains – Western Gabriel Mountains Watersheds

### II. GRANT INFORMATION

**Entity Grant is From:** Santa Monica Mountains Conservancy  
**Grantee:** Mountains Recreation and Conservation Authority

**Total Grant Amount:** \$85,000.00  
**Funding Source(s):** Proposition 84  
**Item of Appropriation:** 3810-301-6051  
**Board Actions (Date):** 4/27/2015  
**Resolution Number:** 15-30

### III. AMENDMENTS

N/A

**Amendment Amount:**  
**Funding Source(s):**  
**Item of Appropriation:**  
**Board Actions (Date):**  
**Resolution Number:**  
**Total Grant Amount:**

### IV. NARRATIVE

Project planning and design grant for vital pre-acquisition and acquisition work within a complex set of remaining private properties that abut many different valley communities for a section of the Rim of the Valley Trail Corridor zone from Rocky Peak Park in the Santa Susana Mountains to the eastern flank of Big Tujunga Canyon in the San Gabriel Mountains. The subject band of Upper Los Angeles River watershed tributaries provides critical airshed, watershed, viewshed, and recreational resources to hundreds of thousands of people.

### V. PROJECT STATUS

Project is ongoing.

# PROJECT ACTIVITY AND COMPREHENSIVE PLAN CERTIFICATION

Proposition 84

## PROJECT PLANNING AND DESIGN

**Project Name/Code: Malibu Canyon Tributaries**

**Agency: Santa Monica Mountains Conservancy**

### I. GENERAL PROJECT DESCRIPTION/LOCATION

**Type of Project:** Project Planning and Design

**Location/Park Name:** Malibu Canyon Tributaries

### II. GRANT INFORMATION

**Entity Grant is From:** Santa Monica Mountains Conservancy

**Grantee:** Mountains Recreation and Conservation Authority

**Total Grant Amount:** \$25,000.00

**Funding Source(s):** Proposition 84

**Item of Appropriation:** 3810-301-6051

**Board Actions (Date):** 4/27/2015

**Resolution Number:** 15-29

### III. AMENDMENTS

N/A

**Amendment Amount:**

**Funding Source(s):**

**Item of Appropriation:**

**Board Actions (Date):**

**Resolution Number:**

**Total Grant Amount:**

### IV. NARRATIVE

Project planning and design grant for vital pre-acquisition and acquisition work in the Malibu Canyon tributaries for the many gaps between existing protected lands in this core watershed.

### V. PROJECT STATUS

Project complete.

# PROJECT ACTIVITY AND COMPREHENSIVE PLAN CERTIFICATION

Proposition 84

## PROJECT PLANNING AND DESIGN

**Project Name/Code: North East Los Angeles Hilltops and Connectors**

**Agency: Santa Monica Mountains Conservancy**

### I. GENERAL PROJECT DESCRIPTION/LOCATION

**Type of Project:** Project Planning and Design  
**Location/Park Name:** North East Los Angeles Hilltops and Connectors

### II. GRANT INFORMATION

**Entity Grant is From:** Santa Monica Mountains Conservancy  
**Grantee:** Mountains Recreation and Conservation Authority

**Total Grant Amount:** \$95,000.00  
**Funding Source(s):** Proposition 84  
**Item of Appropriation:** 3810-301-6051  
**Board Actions (Date):** 4/27/2015  
**Resolution Number:** 15-28

### III. AMENDMENTS

**Amendment Amount:** N/A  
**Funding Source(s):**  
**Item of Appropriation:**  
**Board Actions (Date):**  
**Resolution Number:**  
**Total Grant Amount:**

### IV. NARRATIVE

Project planning and design grant for vital pre-acquisition and acquisition work in the full gambit of hilltop areas and open space connectors in the North East Los Angeles area. These hilltops provide substantial ecological diversity, watershed, airshed, viewshed, and recreational values in close proximity to high population densities. The added benefit of this project is a concentration on wildlife corridor parcels.

### V. PROJECT STATUS

Project is ongoing.

# PROJECT ACTIVITY AND COMPREHENSIVE PLAN CERTIFICATION

Proposition 84

## PROJECT PLANNING AND DESIGN

**Project Name/Code: Los Angeles River Taylor Yard G2**

**Agency: Santa Monica Mountains Conservancy**

### I. GENERAL PROJECT DESCRIPTION/LOCATION

**Type of Project:** Project Planning and Design  
**Location/Park Name:** Los Angeles River Taylor Yard G2

### II. GRANT INFORMATION

**Entity Grant is From:** Santa Monica Mountains Conservancy  
**Grantee:** Mountains Recreation and Conservation Authority

**Total Grant Amount:** \$250,000.00  
**Funding Source(s):** Proposition 84  
**Item of Appropriation:** 3810-301-6051  
**Board Actions (Date):** 4/27/2015  
**Resolution Number:** 15-22

### III. AMENDMENTS N/A

**Amendment Amount:**  
**Funding Source(s):**  
**Item of Appropriation:**  
**Board Actions (Date):**  
**Resolution Number:**  
**Total Grant Amount:**

### IV. NARRATIVE

Project planning and design of public improvements for the Los Angeles River Taylor Yard G2 property. This is a critical site for restoration of the Los Angeles River watershed, a key component of the Army Corps of Engineers' Los Angeles River Ecosystem Restoration Feasibility Study (ARBOR). This large site has the potential to treat regional stormwater flows and therefore can impact the long term water quality of the watershed and coast.

### V. PROJECT STATUS

Project is ongoing.

# PROJECT ACTIVITY AND COMPREHENSIVE PLAN CERTIFICATION

Proposition 84

## INTERPRETATION

**Project Name/Code: Ranger Interpretation**  
**Agency: Santa Monica Mountains Conservancy**

### I. GENERAL PROJECT DESCRIPTION/LOCATION

**Type of Project:** Interpretation  
**Location/Park Name:** Los Angeles River and Santa Monica Bay Watersheds

### II. GRANT INFORMATION

**Entity Grant is From:** Santa Monica Mountains Conservancy  
**Grantee:** Mountains Recreation and Conservation Authority

**Total Grant Amount:** \$200,000.00  
**Funding Source(s):** Proposition 84  
**Item of Appropriation:** 3810-301-6051  
**Board Actions (Date):** 4/27/2015  
**Resolution Number:** 15-21

### III. AMENDMENTS N/A

**Amendment Amount:**  
**Funding Source(s):**  
**Item of Appropriation:**  
**Board Actions (Date):**  
**Resolution Number:**  
**Total Grant Amount:**

### IV. NARRATIVE

Interpretive program development and delivery for ranger-led public programs and ranger-led interpretive programs specifically designed for disadvantaged youth. These programs provide the unique perspective of rangers as stewards of the land. They will also include stories, hands-on demonstration and park-specific scenarios from the field.

### V. PROJECT STATUS

Project ongoing.

# PROJECT ACTIVITY AND COMPREHENSIVE PLAN CERTIFICATION

Proposition 84

## PROJECT PLANNING AND DESIGN

**Project Name/Code:** Glenoaks Greenway  
**Agency:** Santa Monica Mountains Conservancy

### I. GENERAL PROJECT DESCRIPTION/LOCATION

**Type of Project:** Project Planning and Design  
**Location/Park Name:** Glenoaks Greenway

### II. GRANT INFORMATION

**Entity Grant is From:** Santa Monica Mountains Conservancy  
**Grantee:** Council for Watershed Health

**Total Grant Amount:** \$135,000.00  
**Funding Source(s):** Proposition 84  
**Item of Appropriation:** 3810-301-6051  
**Board Actions (Date):** 4/27/2015  
**Resolution Number:** 15-20

### III. AMENDMENTS

N/A

**Amendment Amount:**  
**Funding Source(s):**  
**Item of Appropriation:**  
**Board Actions (Date):**  
**Resolution Number:**  
**Total Grant Amount:**

### IV. NARRATIVE

Project planning and design of the Glenoaks Greenway project. Located in the community of Sun Valley, the Glenoaks Greenway is the conversion of a linear strip of land adjacent to the Burbank West Channel waterway into a pedestrian trail and water quality Best Management Practice (BMP). Storm water from a densely populated urban area currently flows untreated into the Burbank West channel, and then flows downstream into the upper Los Angeles River and out to the ocean. The Glenoaks Greenway site is an opportunity to treat and infiltrate the storm water before it enters the concrete flood control system.

### V. PROJECT STATUS

Project ongoing, near completion.

# PROJECT ACTIVITY AND COMPREHENSIVE PLAN CERTIFICATION

Proposition 84

## INTERPRETATION

**Project Name/Code:** Interpretation Evaluation  
**Agency:** Santa Monica Mountains Conservancy

### I. GENERAL PROJECT DESCRIPTION/LOCATION

**Type of Project:** Interpretation  
**Location/Park Name:** Los Angeles River and Santa Monica Bay Watersheds

### II. GRANT INFORMATION

**Entity Grant is From:** Santa Monica Mountains Conservancy  
**Grantee:** The City Project

**Total Grant Amount:** \$75,000.00  
**Funding Source(s):** Proposition 84  
**Item of Appropriation:** 3810-301-6051  
**Board Actions (Date):** 8/17/2015  
**Resolution Number:** 15-26

### III. AMENDMENTS

N/A

**Amendment Amount:**  
**Funding Source(s):**  
**Item of Appropriation:**  
**Board Actions (Date):**  
**Resolution Number:**  
**Total Grant Amount:**

### IV. NARRATIVE

An external evaluator to review and analyze MRCA programs through an environmental justice lens. The City Project is a leading advocate for environmental justice in Los Angeles and is uniquely qualified for this work as it has extensive knowledge of issues facing urban people of color in regards to access and equity issues related to parks. The deliverables for this project include a literature review of current academic and practitioner research on barriers to parks and nature for urban, underrepresented people of color; a memorandum advancing best practices based on that research; an analysis of MRCA state funded programs and recommendations regarding changes or additions to programming based on that research; and a presentation at a national conference on findings.

### V. PROJECT STATUS

Project ongoing.

# PROJECT ACTIVITY AND COMPREHENSIVE PLAN CERTIFICATION

Proposition 84

## PROJECT PLANNING AND DESIGN

**Project Name/Code: San Fernando Valley Greenway Planning and Design**

**Agency: Santa Monica Mountains Conservancy**

### I. GENERAL PROJECT DESCRIPTION/LOCATION

**Type of Project:** Project Planning and Design  
**Location/Park Name:** San Fernando Valley Greenway

### II. GRANT INFORMATION

**Entity Grant is From:** Santa Monica Mountains Conservancy  
**Grantee:** Mountains Recreation and Conservation Authority

**Total Grant Amount:** \$150,000.00  
**Funding Source(s):** Proposition 84  
**Item of Appropriation:** 3810-301-6051  
**Board Actions (Date):** 9/28/15  
**Resolution Number:** 15-56

### III. AMENDMENTS

N/A

**Amendment Amount:**  
**Funding Source(s):**  
**Item of Appropriation:**  
**Board Actions (Date):**  
**Resolution Number:**  
**Total Grant Amount:**

### IV. NARRATIVE

Project planning and design related to a San Fernando Valley stretch of the Los Angeles River Greenway. The specific area to be studied extends along the Los Angeles River from Topanga Canyon Boulevard and Canoga Park High School on the western end, to the Sepulveda Basin on the eastern end, and also extends southward along Caballero Creek and Reseda Boulevard up to Marvin Braude Mulholland Gateway Park. Project planning and design describes a range of staff activities that prepare a potential project to the point that capital funding can be secured for implementation. In the case of land acquisition projects, the project planning and design effort extends throughout the escrow period. For capital improvement projects, project planning and design work extends through the completion of construction.

### V. PROJECT STATUS

Project is ongoing.

# PROJECT ACTIVITY AND COMPREHENSIVE PLAN CERTIFICATION

Proposition 84

## IMPROVEMENT

**Project Name/Code:** Tujunga Wash Greenway Improvements  
**Agency:** Santa Monica Mountains Conservancy

### I. GENERAL PROJECT DESCRIPTION/LOCATION

**Type of Project:** Improvement  
**Location/Park Name:** Tujunga Wash Greenway

### II. GRANT INFORMATION

**Entity Grant is From:** Santa Monica Mountains Conservancy  
**Grantee:** Mountains Recreation and Conservation Authority

**Total Grant Amount:** \$100,000  
**Funding Source(s):** Proposition 84  
**Item of Appropriation:** 3810-301-6051  
**Board Actions (Date):** 11/2/15  
**Resolution Number:** 15-62

### III. AMENDMENTS

**Amendment Amount:**  
**Funding Source(s):**  
**Item of Appropriation:**  
**Board Actions (Date):**  
**Resolution Number:**  
**Total Grant Amount:**

### IV. NARRATIVE

Capital improvements to the Tujunga Wash Greenway. The project's planting was a success over the years, and the site soon featured mature trees and thick vegetation. Unfortunately, the existing irrigation system has deteriorated over the years and experienced extensive vandalism. This, combined with the ongoing drought, results in water waste and ongoing issues stemming from leaks and mismatched materials. This combination of drought and insufficient irrigation has caused a tremendous amount of stress to the plants. The project includes rehabilitation and improvement of the irrigation infrastructure. These improvements will restore, protect, and preserve the natural resources of the site and its watershed by ensuring the continued health of the plantings. The improvements will greatly enhance the utility and safety of the existing facilities and will contribute to a more enjoyable user experience.

### V. PROJECT STATUS

Project complete.

# PROJECT ACTIVITY AND COMPREHENSIVE PLAN CERTIFICATION

Proposition 84

## PROJECT PLANNING AND DESIGN

**Project Name/Code: Malibu Access Planning and Design**

**Agency: Santa Monica Mountains Conservancy**

### I. GENERAL PROJECT DESCRIPTION/LOCATION

**Type of Project:** Project Planning and Design

**Location/Park Name:** Malibu

### II. GRANT INFORMATION

**Entity Grant is From:** Santa Monica Mountains Conservancy

**Grantee:** Mountains Recreation and Conservation Authority

**Total Grant Amount:** \$150,000.00

**Funding Source(s):** Proposition 84

**Item of Appropriation:** 3810-301-6051

**Board Actions (Date):** 4/25/16

**Resolution Number:** 16-17

### III. AMENDMENTS

N/A

**Amendment Amount:**

**Funding Source(s):**

**Item of Appropriation:**

**Board Actions (Date):**

**Resolution Number:**

**Total Grant Amount:**

### IV. NARRATIVE

Project planning and design work on Malibu coastal trail and access projects in both the City of Malibu and in unincorporated Los Angeles County. This includes tasks such as acquiring trail easements and fee simple parcels, designing public access improvements such as trails, and obtaining permits for such access projects.

### V. PROJECT STATUS

Project complete.

# PROJECT ACTIVITY AND COMPREHENSIVE PLAN CERTIFICATION

Proposition 84

## INTERPRETATION

**Project Name/Code: Non-Personal Interpretation**

**Agency: Santa Monica Mountains Conservancy**

### I. GENERAL PROJECT DESCRIPTION/LOCATION

**Type of Project:** Interpretation  
**Location/Park Name:** Los Angeles River and Santa Monica Bay Watersheds

### II. GRANT INFORMATION

**Entity Grant is From:** Santa Monica Mountains Conservancy  
**Grantee:** Mountains Recreation and Conservation Authority

**Total Grant Amount:** \$300,000.00  
**Funding Source(s):** Proposition 84  
**Item of Appropriation:** 3810-301-6051  
**Board Actions (Date):** 5/23/16  
**Resolution Number:** 16-25

### III. AMENDMENTS

**Amendment Amount:** N/A  
**Funding Source(s):**  
**Item of Appropriation:**  
**Board Actions (Date):**  
**Resolution Number:**  
**Total Grant Amount:**

### IV. NARRATIVE

Non-personal interpretation, including park information, exhibit design, maps, digital media, and other tangible communication.

### V. PROJECT STATUS

Project ongoing, near completion.

# PROJECT ACTIVITY AND COMPREHENSIVE PLAN CERTIFICATION

Proposition 84

## PROJECT PLANNING AND DESIGN

**Project Name/Code: Burbank to Boyle Heights Planning and Design**

**Agency: Santa Monica Mountains Conservancy**

### I. GENERAL PROJECT DESCRIPTION/LOCATION

**Type of Project:** Project Planning and Design  
**Location/Park Name:** Burbank to Boyle Heights

### II. GRANT INFORMATION

**Entity Grant is From:** Santa Monica Mountains Conservancy  
**Grantee:** Mountains Recreation and Conservation Authority

**Total Grant Amount:** \$150,000.00  
**Funding Source(s):** Proposition 84  
**Item of Appropriation:** 3810-301-6051  
**Board Actions (Date):** 6/27/16  
**Resolution Number:** 16-34

### III. AMENDMENTS

N/A

**Amendment Amount:**  
**Funding Source(s):**  
**Item of Appropriation:**  
**Board Actions (Date):**  
**Resolution Number:**  
**Total Grant Amount:**

### IV. NARRATIVE

Project planning and design to provide landscape planning, policy, and design to protect, restore, preserve, interpret and develop the land and water resources of the Upper Los Angeles River watershed that lie within the project area. Project planning and design describes a range of staff activities that prepare a potential project to the point that capital funding can be secured for implementation. In the case of land acquisition projects, the project planning and design effort extends throughout the escrow period. For capital improvement projects, project planning and design work extends through the completion of construction.

### V. PROJECT STATUS

Project is ongoing.

# PROJECT ACTIVITY AND COMPREHENSIVE PLAN CERTIFICATION

Proposition 84

## PROJECT PLANNING AND DESIGN

**Project Name/Code:** Tax Defaulted Properties Preacquisition Planning and Design

**Agency:** Santa Monica Mountains Conservancy

### I. GENERAL PROJECT DESCRIPTION/LOCATION

**Type of Project:** Project Planning and Design  
**Location/Park Name:** South Pasadena and East Los Angeles

### II. GRANT INFORMATION

**Entity Grant is From:** Santa Monica Mountains Conservancy  
**Grantee:** Mountains Recreation and Conservation Authority

**Total Grant Amount:** \$120,000.00  
**Funding Source(s):** Proposition 84  
**Item of Appropriation:** 3810-301-6051  
**Board Actions (Date):** 10/27/16  
**Resolution Number:** 16-48

### III. AMENDMENTS

N/A

**Amendment Amount:**  
**Funding Source(s):**  
**Item of Appropriation:**  
**Board Actions (Date):**  
**Resolution Number:**  
**Total Grant Amount:**

### IV. NARRATIVE

Preacquisition project planning and design to acquire properties in Los Angeles County treasurer and Tax Collector Chapter 8 Agreements, South Pasadena and East Los Angeles; Elephant Hill, Glassell Park and El Pueblo to Griffith Park corridor. Project planning and design describes a range of staff activities that prepare a potential project to the point that capital funding can be secured for implementation. In the case of land acquisition projects, the project planning and design effort extends throughout the escrow period.

### V. PROJECT STATUS

Project is ongoing.

# PROJECT ACTIVITY AND COMPREHENSIVE PLAN CERTIFICATION

Proposition 84

## PROJECT PLANNING AND DESIGN

**Project Name/Code: Planning and Design: Los Angeles River Public Access Priorities**  
**Agency: Santa Monica Mountains Conservancy**

### I. GENERAL PROJECT DESCRIPTION/LOCATION

**Type of Project:** Project Planning and Design  
**Location/Park Name:** Upper Los Angeles River

### II. GRANT INFORMATION

**Entity Grant is From:** Santa Monica Mountains Conservancy  
**Grantee:** Friends of the Los Angeles River

**Total Grant Amount:** \$10,000.00  
**Funding Source(s):** Proposition 84  
**Item of Appropriation:** 3810-301-6051  
**Board Actions (Date):** 12/12/16  
**Resolution Number:** 16-52

### III. AMENDMENTS

N/A

**Amendment Amount:**  
**Funding Source(s):**  
**Item of Appropriation:**  
**Board Actions (Date):**  
**Resolution Number:**  
**Total Grant Amount:**

### IV. NARRATIVE

Project planning and design to develop guidelines for ecological restoration and public access priorities for the Los Angeles River.

### V. PROJECT STATUS

Project complete.

# PROJECT ACTIVITY AND COMPREHENSIVE PLAN CERTIFICATION

Proposition 84

## PROJECT PLANNING AND DESIGN

**Project Name/Code: Ramona Gardens Natural Park Project Planning and Design**

**Agency: Santa Monica Mountains Conservancy**

### I. GENERAL PROJECT DESCRIPTION/LOCATION

**Type of Project:** Project Planning and Design

**Location/Park Name:** Ramona Gardens

### II. GRANT INFORMATION

**Entity Grant is From:** Santa Monica Mountains Conservancy

**Grantee:** California Coastal Conservancy

**Total Grant Amount:** \$100,000.00

**Funding Source(s):** Proposition 84

**Item of Appropriation:** 3810-301-6051

**Board Actions (Date):** 3/27/17

**Resolution Number:** 17-16

### III. AMENDMENTS N/A

**Amendment Amount:**

**Funding Source(s):**

**Item of Appropriation:**

**Board Actions (Date):**

**Resolution Number:**

**Total Grant Amount:**

### IV. NARRATIVE

Project planning and design to develop for planning, site studies, technical evaluations, mapping, evaluation of opportunities and constraints, and coordination with public agencies and the surrounding community in order to prepare a site concept plan for a “nature in the city” park.

### V. PROJECT STATUS

Project is ongoing, near completion.

# PROJECT ACTIVITY AND COMPREHENSIVE PLAN CERTIFICATION

Proposition 84

## IMPROVEMENT

**Project Name/Code: Joughin Ranch Improvements**  
**Agency: Santa Monica Mountains Conservancy**

### I. GENERAL PROJECT DESCRIPTION/LOCATION

**Type of Project:** Improvement  
**Location/Park Name:** Joughin Ranch

### II. GRANT INFORMATION

**Entity Grant is From:** Santa Monica Mountains Conservancy  
**Grantee:** Mountains Recreation and Conservation Authority

**Total Grant Amount:** \$500,000.00  
**Funding Source(s):** Proposition 50  
**Item of Appropriation:** 3810-301-6031  
**Board Actions (Date):** 4/27/15  
**Resolution Number:** 15-25

### III. AMENDMENTS

**Amendment Amount:** \$200,000.00  
**Funding Source(s):** Proposition 84  
**Item of Appropriation:** 3810-301-6051  
**Board Actions (Date):** 3/27/17  
**Resolution Number:** 17-17  
**Total Grant Amount:** \$700,000.00

### IV. NARRATIVE

Capital improvements to Michael D. Antonovich Regional Park at Joughin Ranch. Browns Canyon Road is the primary access to the property and along with Oat Mountain Motorway, one of the few fire roads in the Santa Susana Mountains. The condition of the pavement in many sections has been deteriorating in the 11 years MRCA has held the property. This grant is for roadway improvements in an effort to continue to provide safe recreational access for the public and to provide fire and life safety access to the undeveloped open spaces of the Santa Susana Mountains.

### V. PROJECT STATUS

Improvements ongoing.

# PROJECT ACTIVITY AND COMPREHENSIVE PLAN CERTIFICATION

Proposition 84

## PROJECT PLANNING AND DESIGN

**Project Name/Code: Mulholland Corridor Planning and Design**

**Agency: Santa Monica Mountains Conservancy**

### I. GENERAL PROJECT DESCRIPTION/LOCATION

**Type of Project:** Project Planning and Design  
**Location/Park Name:** Mulholland Corridor

### II. GRANT INFORMATION

**Entity Grant is From:** Santa Monica Mountains Conservancy  
**Grantee:** Mountains Recreation and Conservation Authority

**Total Grant Amount:** \$50,000.00  
**Funding Source(s):** Proposition 84  
**Item of Appropriation:** 3810-301-6051  
**Board Actions (Date):** 06/26/17  
**Resolution Number:** 17-40

### III. AMENDMENTS

**Amendment Amount:** N/A  
**Funding Source(s):**  
**Item of Appropriation:**  
**Board Actions (Date):**  
**Resolution Number:**  
**Total Grant Amount:**

### IV. NARRATIVE

Project planning and design services in the Mulholland Drive Scenic Corridor and Griffith Park Wildlife Corridor, which includes portions of the upper Los Angeles River watershed, and coastal watersheds of the Santa Monica Bay. These two overlapping corridors have been a critical part of the Conservancy mission since the agency's inception. Project planning and design describes a range of staff activities that prepare a potential project to the point that capital funding can be secured for implementation. In the case of land acquisition projects, the project planning and design effort extends throughout the escrow period.

### V. PROJECT STATUS

Project is ongoing.

# PROJECT ACTIVITY AND COMPREHENSIVE PLAN CERTIFICATION

Proposition 84

## INTERPRETATION

**Project Name/Code: Malibu Beaches Access Application**  
**Agency: Santa Monica Mountains Conservancy**

### I. GENERAL PROJECT DESCRIPTION/LOCATION

**Type of Project:** Interpretation  
**Location/Park Name:** Los Angeles River and Santa Monica Bay Watersheds

### II. GRANT INFORMATION

**Entity Grant is From:** Santa Monica Mountains Conservancy  
**Grantee:** Mountains Recreation and Conservation Authority

**Total Grant Amount:** \$40,000.00  
**Funding Source(s):** Proposition 84  
**Item of Appropriation:** 3810-101-6051  
**Board Actions (Date):** 8/28/17  
**Resolution Number:** 17-47

### III. AMENDMENTS

**Amendment Amount:** N/A  
**Funding Source(s):**  
**Item of Appropriation:**  
**Board Actions (Date):**  
**Resolution Number:**  
**Total Grant Amount:**

### IV. NARRATIVE

In 2014 the Santa Monica Mountains Conservancy provided funding for the highly successful Our Malibu Beaches application, a mobile-app guide to how to find and use the 27 miles of public beaches in Malibu. This grant funds updates to both the coding and the content of the popular app. In the last update the application was made completely compatible with iOS and Android systems. This update will not only make the application easier to update in the future, but also address compatibility issues with the not yet released Apple I Phone 7.

### V. PROJECT STATUS

Project ongoing.

# PROJECT ACTIVITY AND COMPREHENSIVE PLAN CERTIFICATION

Proposition 84

## IMPROVEMENT

**Project Name/Code:** Escondido Canyon Parking Lot and Trail Improvements  
**Agency:** Santa Monica Mountains Conservancy

### I. GENERAL PROJECT DESCRIPTION/LOCATION

**Type of Project:** Improvement  
**Location/Park Name:** Escondido Canyon

### II. GRANT INFORMATION

**Entity Grant is From:** Santa Monica Mountains Conservancy  
**Grantee:** Mountains Recreation and Conservation Authority

**Total Grant Amount:** \$175,000.00  
**Funding Source(s):** Proposition 84  
**Item of Appropriation:** 3810-301-6051  
**Board Actions (Date):** 9/25/17  
**Resolution Number:** 17-60

### III. AMENDMENTS

**Amendment Amount:** N/A  
**Funding Source(s):**  
**Item of Appropriation:**  
**Board Actions (Date):**  
**Resolution Number:**  
**Total Grant Amount:**

### IV. NARRATIVE

Planning, permitting, and implementation of limited capital improvements to improve visitor experience to one of MRCA's most highly visited trails. The MRCA currently provides a portable toilet at the parking lot adjacent to Pacific Coast Highway, but it is inadequate for some visitors during the two or more hour hike. The provision of a second portable toilet at the trailhead would help alleviate the impact to resources. Additionally, MRCA gained site control of the parking lot several months ago from Los Angeles County, and a revision to the layout could result in greater accessibility. However, there are numerous aspects to the project that will require application for a coastal development permit (CDP).

### V. PROJECT STATUS

Project ongoing.

# PROJECT ACTIVITY AND COMPREHENSIVE PLAN CERTIFICATION

Proposition 84

## IMPROVEMENT

**Project Name/Code: Franklin Ivar Park Improvements**

**Agency: Santa Monica Mountains Conservancy**

### I. GENERAL PROJECT DESCRIPTION/LOCATION

**Type of Project:** Improvement  
**Location/Park Name:** Franklin Ivar Park

### II. GRANT INFORMATION

**Entity Grant is From:** Santa Monica Mountains Conservancy  
**Grantee:** Mountains Recreation and Conservation Authority

**Total Grant Amount:** \$25,000.00  
**Funding Source(s):** Proposition 84  
**Item of Appropriation:** 3810-301-6051  
**Board Actions (Date):** 9/25/17  
**Resolution Number:** 17-57

### III. AMENDMENTS

**Amendment Amount:** N/A  
**Funding Source(s):**  
**Item of Appropriation:**  
**Board Actions (Date):**  
**Resolution Number:**  
**Total Grant Amount:**

### IV. NARRATIVE

Franklin/Ivar Park will convert a vacant .75-acre lot owned by the Santa Monica Mountains Conservancy into a natural park in the heart of urban Hollywood. Elements of Franklin/Ivar Park include pedestrian walkways, small amphitheater with seating, California-native plant landscaping, picnic area, play elements for children, and other park amenities. The project is funded by grants from California State Parks and the Natural Resources Agency. Construction on the park began in November 2016, and is now nearly complete. A few small additions to the park are desired to increase the usability of the space.

### V. PROJECT STATUS

Project ongoing.

# PROJECT ACTIVITY AND COMPREHENSIVE PLAN CERTIFICATION

Proposition 84

## PROJECT PLANNING AND DESIGN

**Project Name/Code:** Upper Los Angeles River and Tributaries Working Group Planning  
**Agency:** Santa Monica Mountains Conservancy

### I. GENERAL PROJECT DESCRIPTION/LOCATION

**Type of Project:** Pre-Improvement  
**Location/Park Name:** Los Angeles River and Tributaries

### II. GRANT INFORMATION

**Entity Grant is From:** Santa Monica Mountains Conservancy  
**Grantee:** Mountains Recreation and Conservation Authority

**Total Grant Amount:** \$250,000.00  
**Funding Source(s):** Proposition 84  
**Item of Appropriation:** 3810-301-6051  
**Board Actions (Date):** 12/11/17  
**Resolution Number:** 17-75

### III. AMENDMENTS

**Amendment Amount:** N/A  
**Funding Source(s):**  
**Item of Appropriation:**  
**Board Actions (Date):**  
**Resolution Number:**  
**Total Grant Amount:**

### IV. NARRATIVE

Assembly Bill 466 (AB 466), Chapter 341 of the Statutes of 2017, authored by Assemblymember Raul Bocanegra and signed by the Governor on September 28, 2017 establishes, within the Santa Monica Mountains Conservancy (Conservancy), the Upper Los Angeles River and Tributaries Working Group (Working Group). AB 466 requires that by March 1, 2019, through watershed-based planning methods and community engagement, the Working Group develop a Revitalization Plan (Plan) for the Upper Los Angeles River, the tributaries of the Pacoima Wash, Tujunga Wash, and Verdugo Wash, and any additional tributary waterway that the Working Group determines to be necessary.

### V. PROJECT STATUS

Project ongoing.

# PROJECT ACTIVITY AND COMPREHENSIVE PLAN CERTIFICATION

Proposition 84

## IMPROVEMENT

**Project Name/Code: Corral Canyon Trailhead Improvements**

**Agency: Santa Monica Mountains Conservancy**

### I. GENERAL PROJECT DESCRIPTION/LOCATION

**Type of Project:** Improvement  
**Location/Park Name:** Corral Canyon Trailhead

### II. GRANT INFORMATION

**Entity Grant is From:** Santa Monica Mountains Conservancy  
**Grantee:** Mountains Recreation and Conservation Authority

**Total Grant Amount:** \$100,000.00  
**Funding Source(s):** Proposition 84  
**Item of Appropriation:** 3810-301-6051  
**Board Actions (Date):** 12/11/17  
**Resolution Number:** 17-68

### III. AMENDMENTS

**Amendment Amount:** N/A  
**Funding Source(s):**  
**Item of Appropriation:**  
**Board Actions (Date):**  
**Resolution Number:**  
**Total Grant Amount:**

### IV. NARRATIVE

Planning and implementation of minor improvements to the parking lot and trailhead amenities. Improvements may include proposals to modify the parking lot layout to maximize the number of parking spaces, upgrade the accessible parking per current building code, and separate pedestrian and vehicular traffic for better safety. Other possible improvements, depending on cost and impact of circulation changes, include modifying the picnic area and replacing signage. New regulatory signs will be bilingual (English/Spanish). Any planted areas disturbed by the improvements will be replanted with appropriate coastal native species.

### V. PROJECT STATUS

Project ongoing.

# PROJECT ACTIVITY AND COMPREHENSIVE PLAN CERTIFICATION

Proposition 84

## ACQUISITION

**Project Name/Code: Triangle Ranch Phase 1 Completion Acquisition**  
**Agency: Santa Monica Mountains Conservancy**

### I. GENERAL PROJECT DESCRIPTION/LOCATION

**Type of Project:** Acquisition  
**Location/Park Name:** Triangle Ranch

### II. GRANT INFORMATION

**Entity Grant is From:** Santa Monica Mountains Conservancy  
**Grantee:** Mountains Recreation and Conservation Authority

**Total Grant Amount:** \$349,646.71  
**Funding Source(s):** Proposition 84  
**Item of Appropriation:** 3810-101-6051  
**Board Actions (Date):** 06/18/18  
**Resolution Number:** 18-33

### III. AMENDMENTS

N/A

**Amendment Amount:**  
**Funding Source(s):**  
**Item of Appropriation:**  
**Board Actions (Date):**  
**Resolution Number:**  
**Total Grant Amount:**

### IV. NARRATIVE

Triangle Ranch is located directly to the south of the City of Agoura Hills in unincorporated Los Angeles County and represents one of the largest remaining privately owned developable holdings in this portion of the Santa Monica Mountains. The portions of the property in question also contain approximately 2,300 linear feet of a largely undisturbed section of Medea Creek and portions of a Los Angeles County Significant Ecological Area. This grant provides funding for the first phase only which consists of approximately 60 acres.

### V. PROJECT STATUS

Project complete.