# High Desert Corridor Project - Variation A

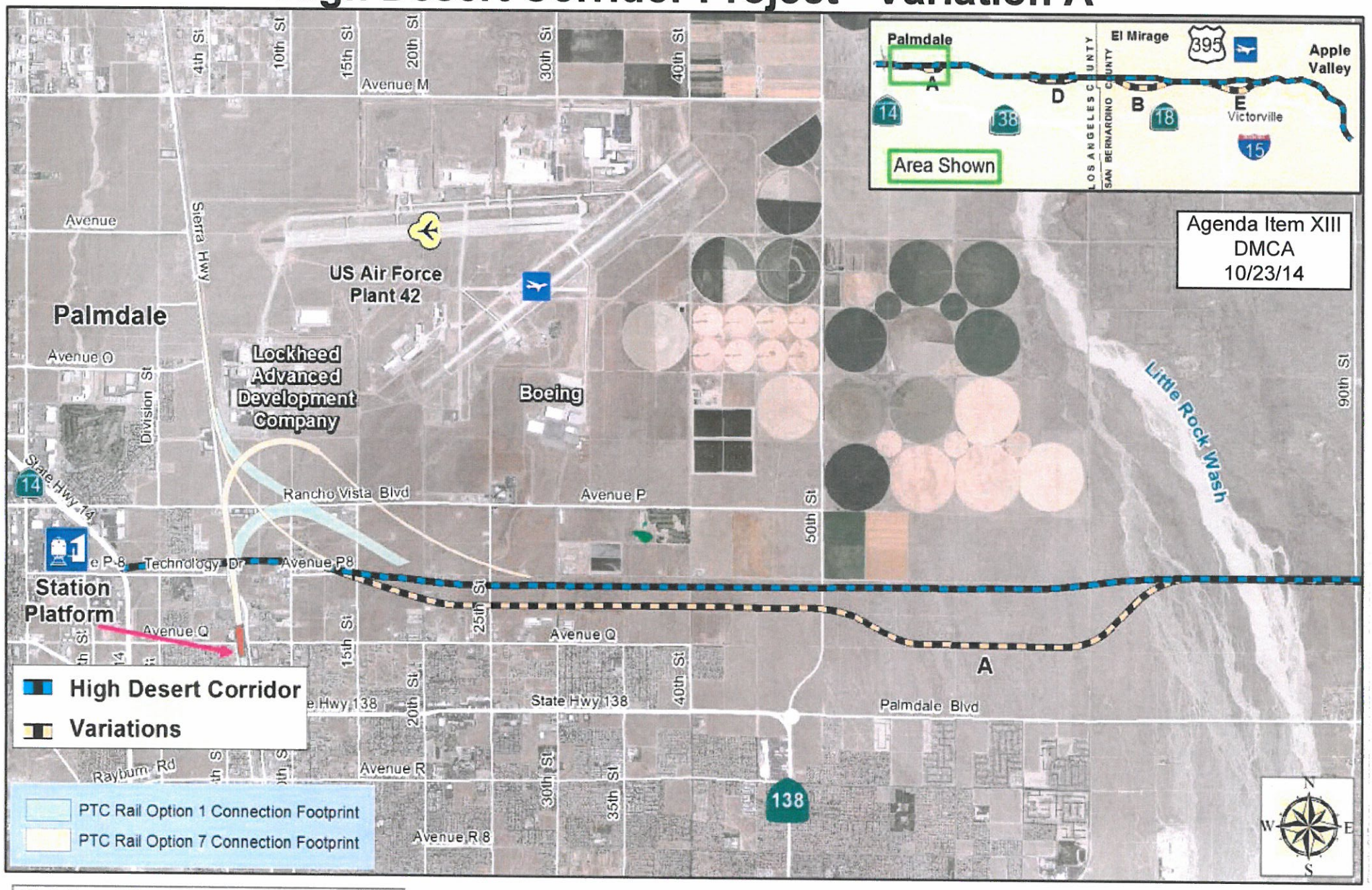


**High Desert Corridor**
*California Department of Transportation*
*District 7, Los Angeles*

0 0.25 0.5 1 1.5 2 Miles

**Map Created by Robert Wang 08/09/2014 Division of Environmental Planning**

# High Desert Corridor Project - Variation B

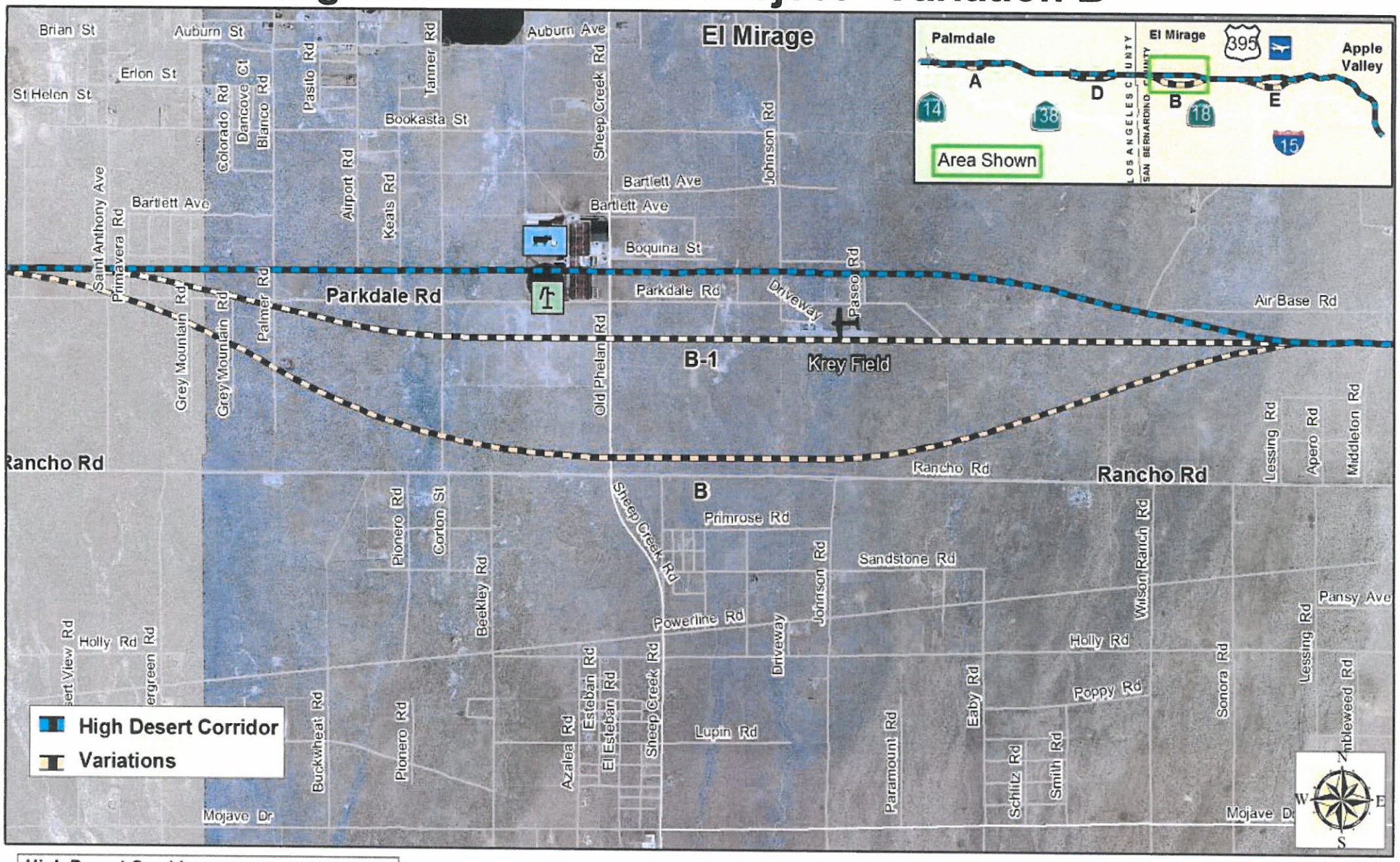


**High Desert Corridor**
*California Department of Transportation*
*District 7, Los Angeles*

0 0.375 0.75 1.5 2.25 3 Miles

**Map Created by Robert Wang 08/09/2014 Division of Environmental Planning**

# High Desert Corridor Project - Variation D

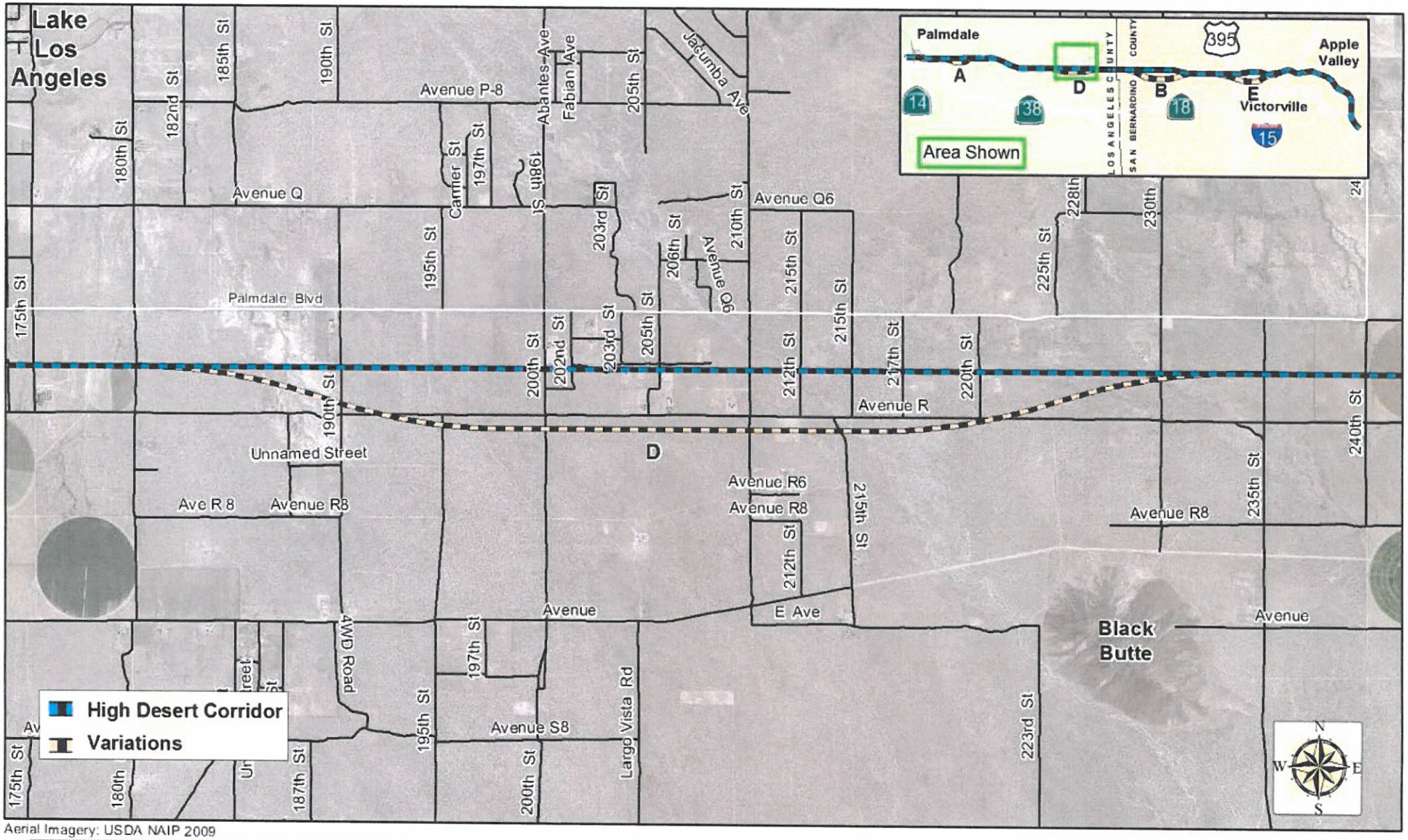


Aerial Imagery: USDA NAIP 2009

**High Desert Corridor**
*California Department of Transportation*
*District 7, Los Angeles*

0 0.25 0.5 1 1.5 2 Miles

**Map Created by Robert Wang 08/09/2014 Division of Environmental Planning**

# High Desert Corridor Project - Variation E

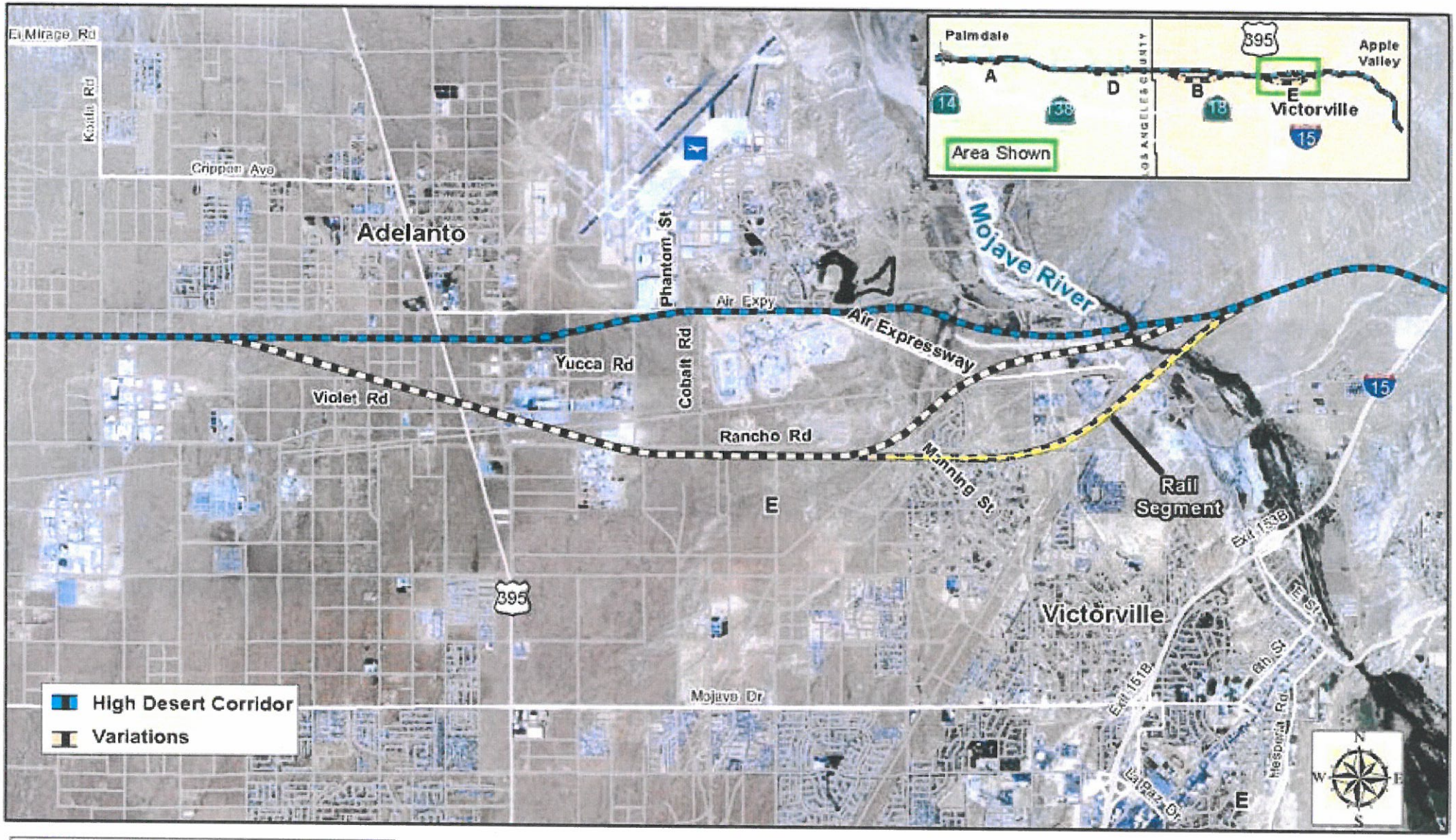


High Desert Corridor
*California Department of Transportation*
*District 7, Los Angeles*

0 0.5 1 2 3 4 Miles

Map Created by Robert Wang 08/09/2014 Division of Environmental Planning

USDA NAIP Imagery 2009