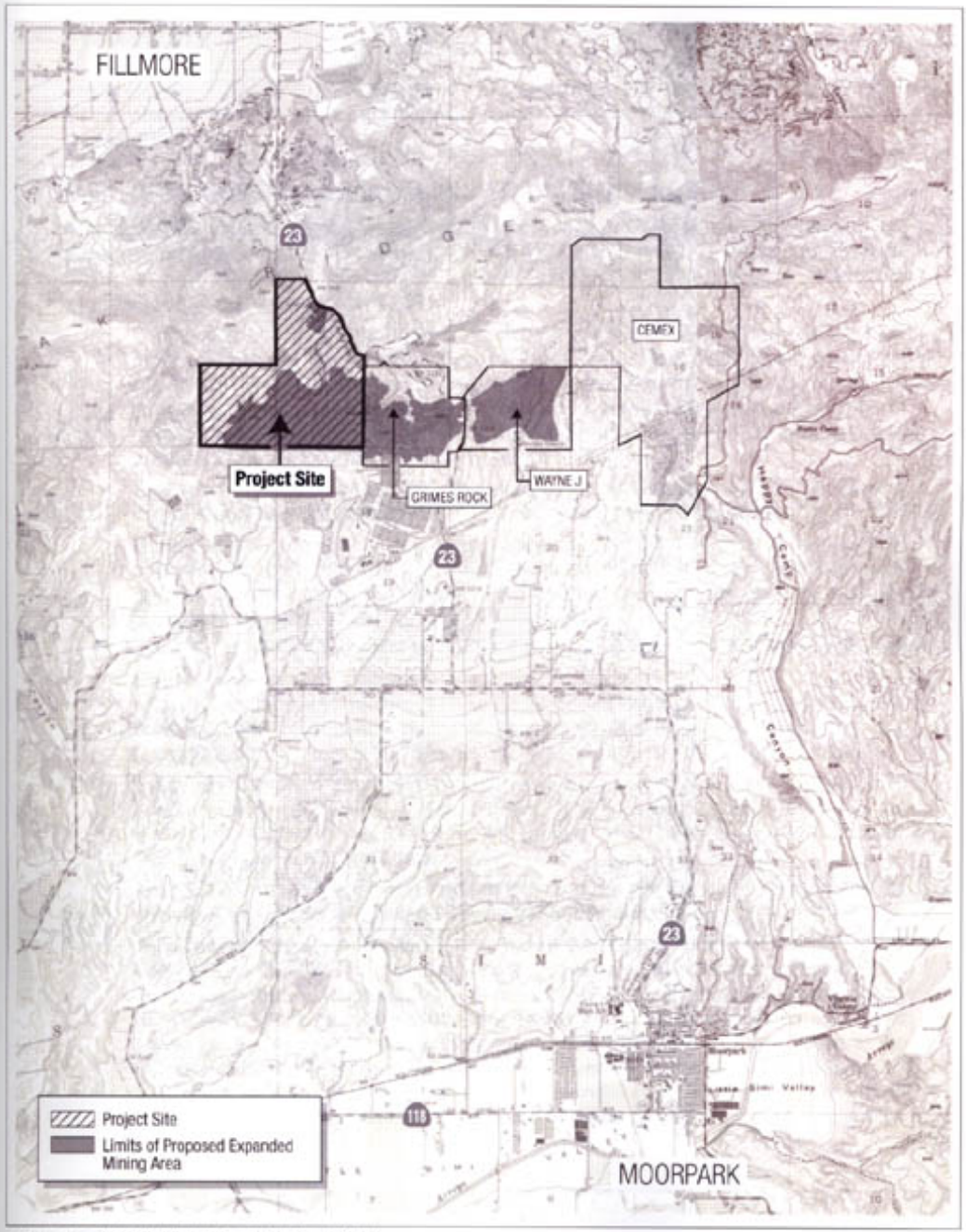

Base map source: USGS 7.5 Minute Quadrangle Topographic Maps, Moorpark & Simi, CA.

BEST ROCK PRODUCTS CORPORATION

Project Location Map

SMMC
Attachment
June 26, 2006
Item 9 (d)

ENVICOM CORPORATION

0 2,000 4,000

FIGURE 2-2

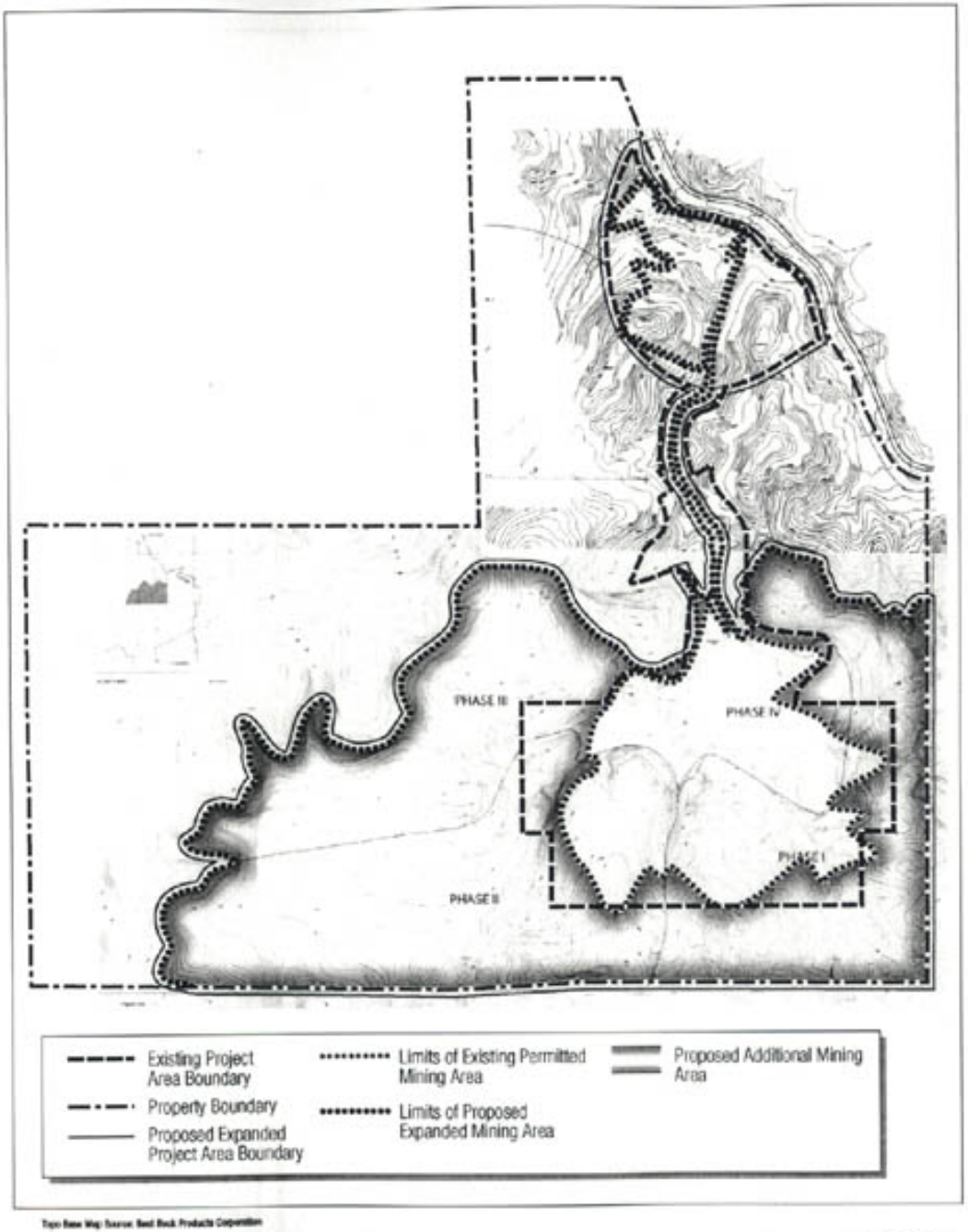

Topo Base Map Source: Best Rock Products Corporation

BEST ROCK PRODUCTS CORPORATION

ENVICOM CORPORATION

Existing and Proposed Permit and Mining Boundaries

FEET 0 200 400

FIGURE 2-3

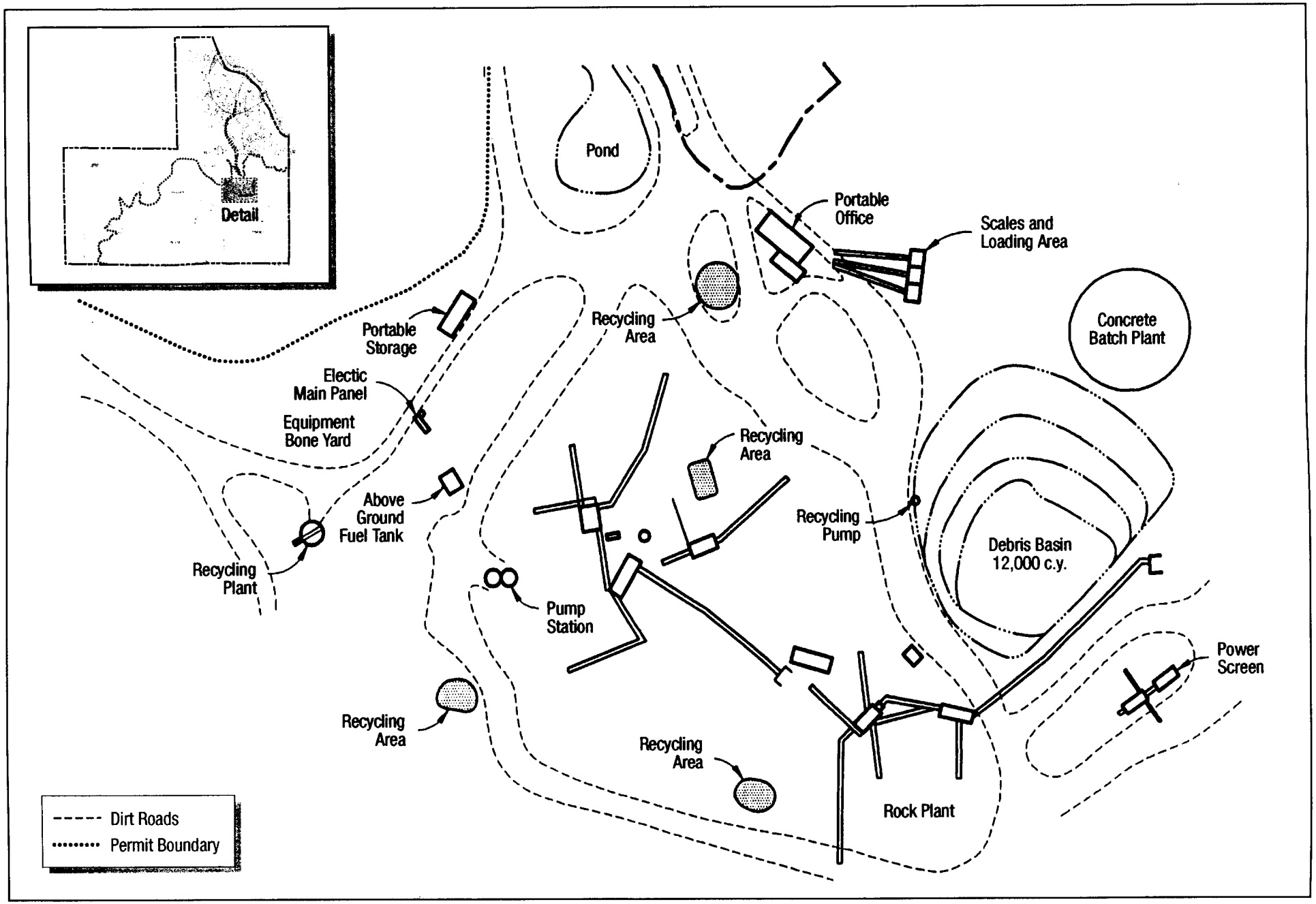

BEST ROCK PRODUCTS CORPORATION

ENVICOM CORPORATION

Existing and Proposed Facilities Plan

FEET 0 50 100

FIGURE 2-4