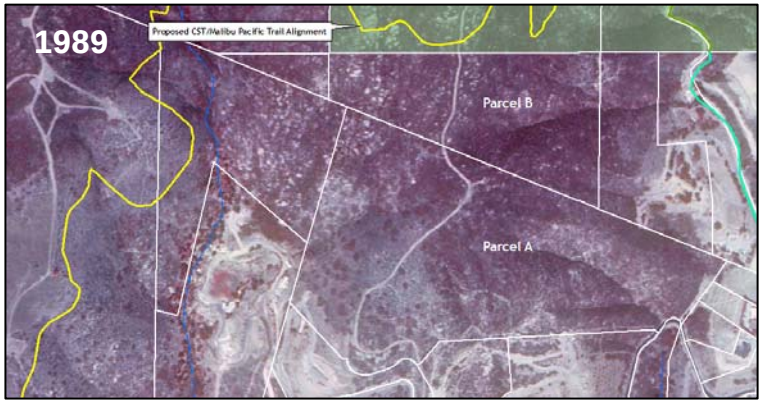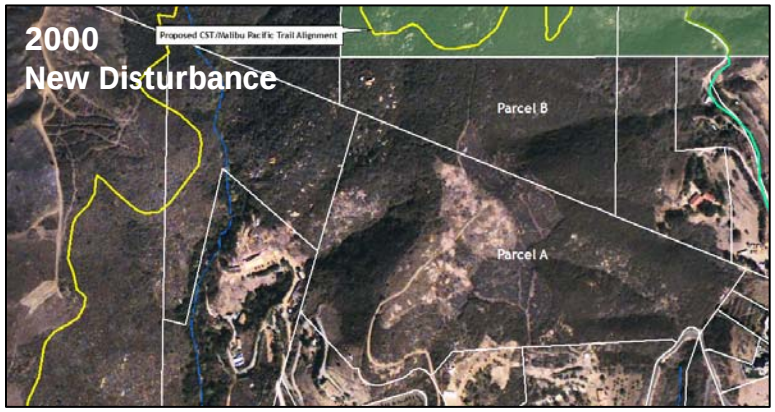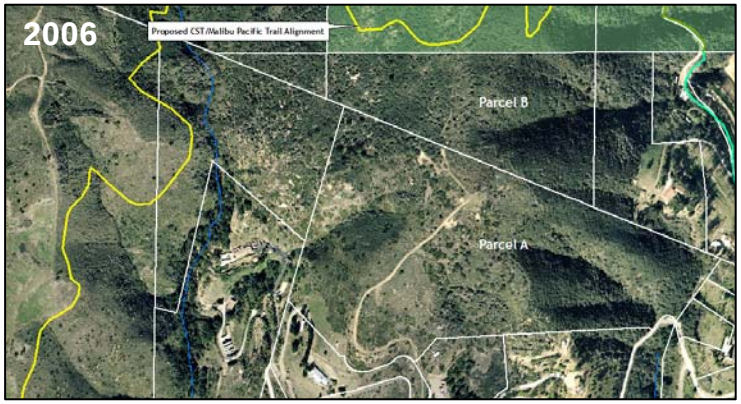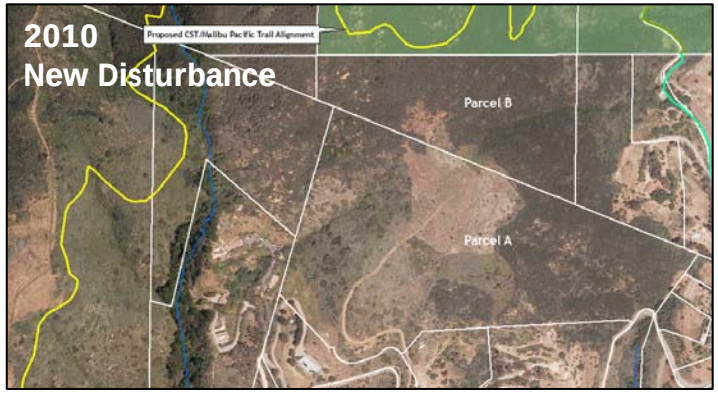Figure 1. Trancas Highlands Revised IS/MND – Parcel A, Aerial Imagery of Vegetation Changes
National Park Service Comments, September 19, 2011