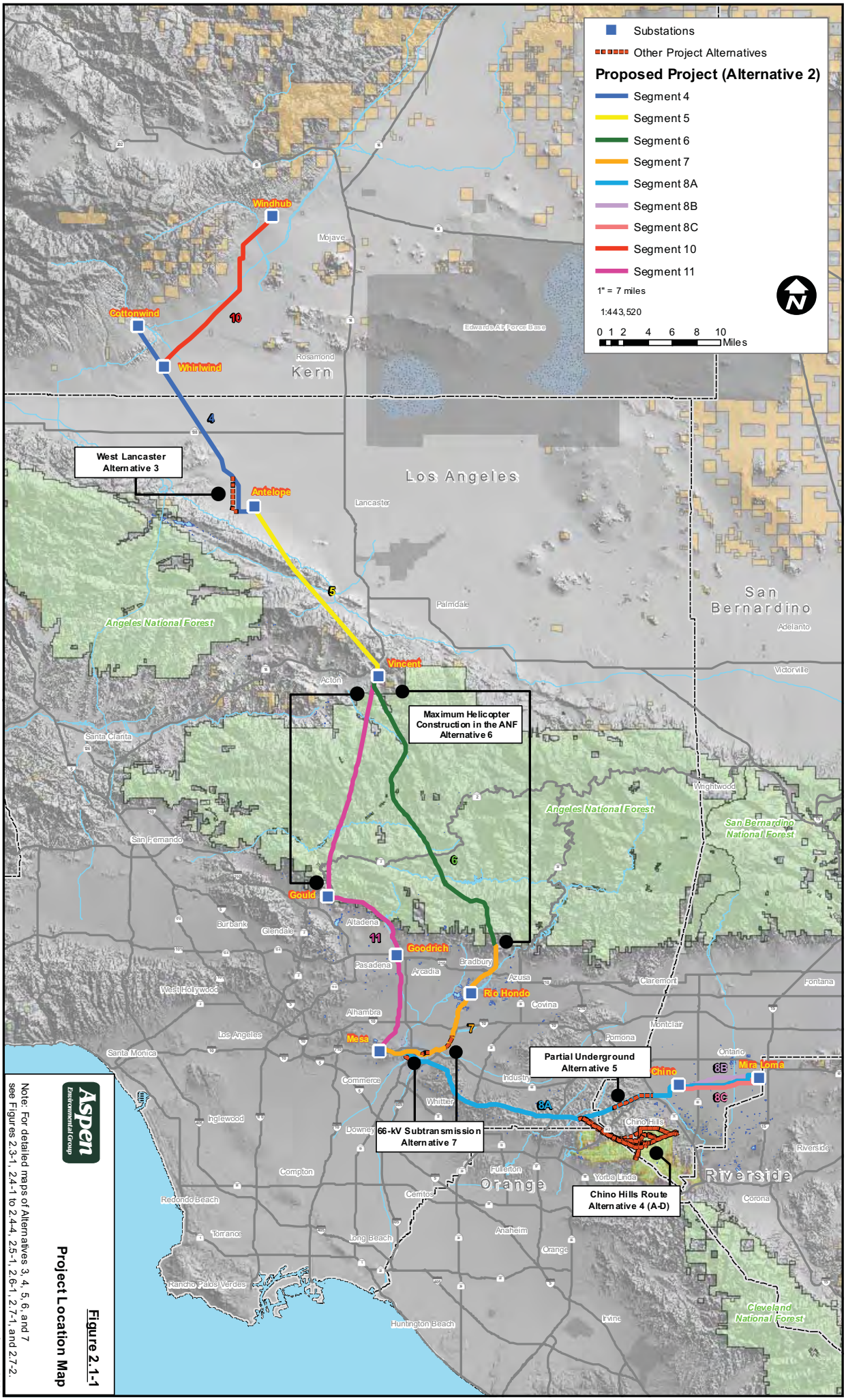

Note: For detailed maps of Alternatives 3, 4, 5, 6, and 7 see Figures 2.3-1, 2.4-1 to 2.4-4, 2.5-1, 2.6-1, 2.7-1, and 2.7-2.

Aspen Environmental Group

Figure 2.1-1

Project Location Map

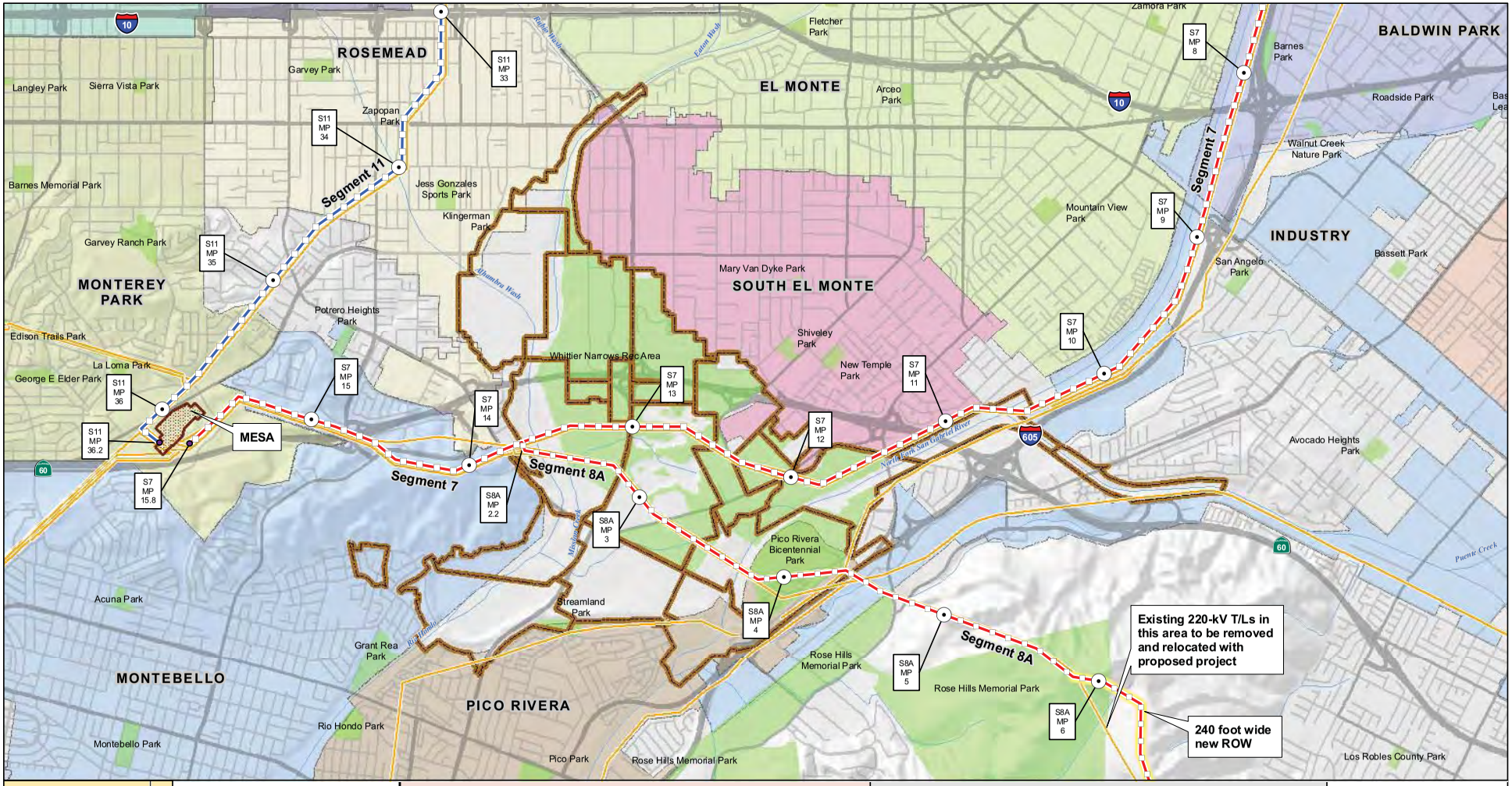

Figure 2.2-1v

Detailed Proposed Project Location Strip Map

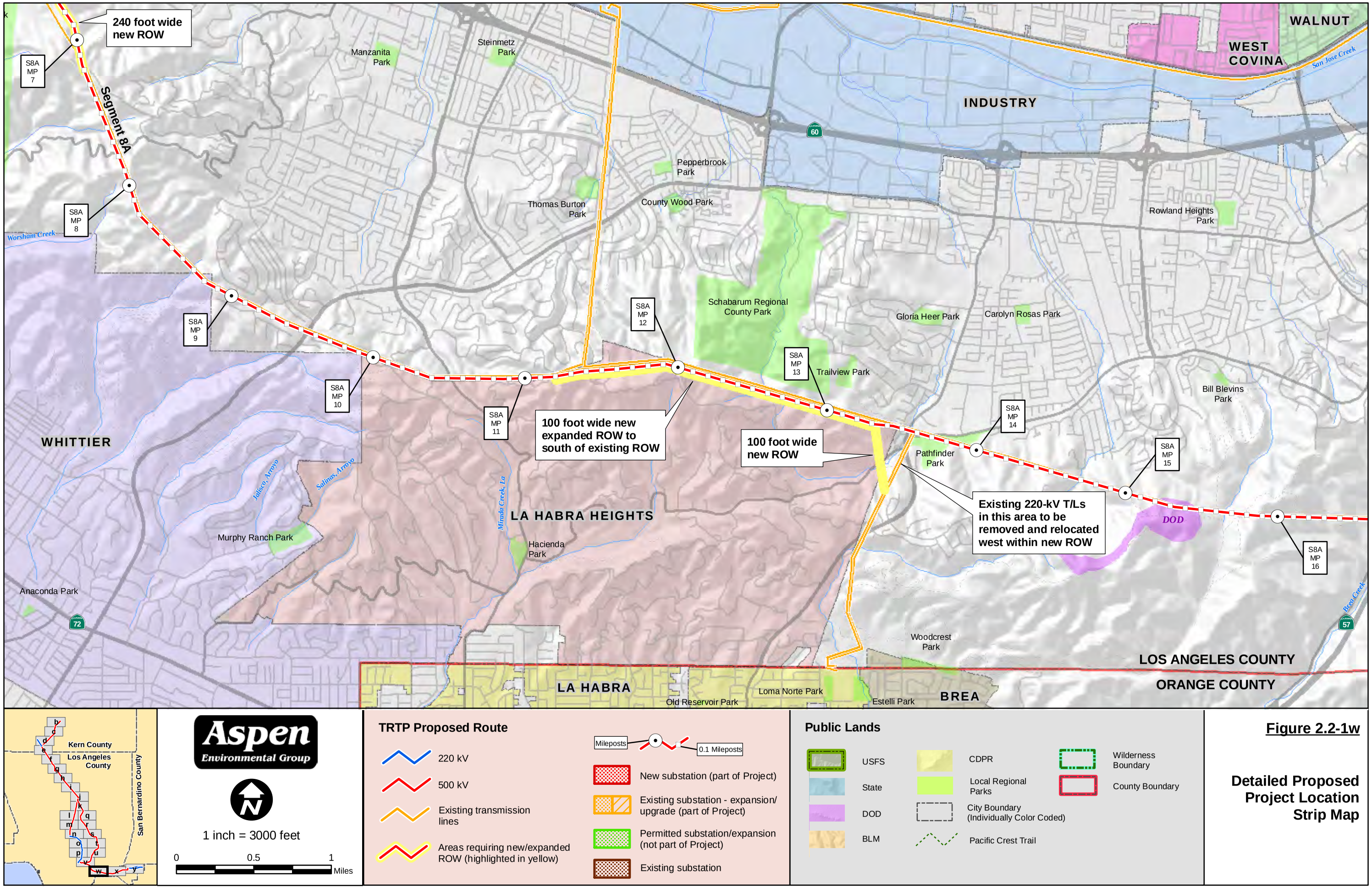

Figure 2.2-1w

Detailed Proposed Project Location Strip Map

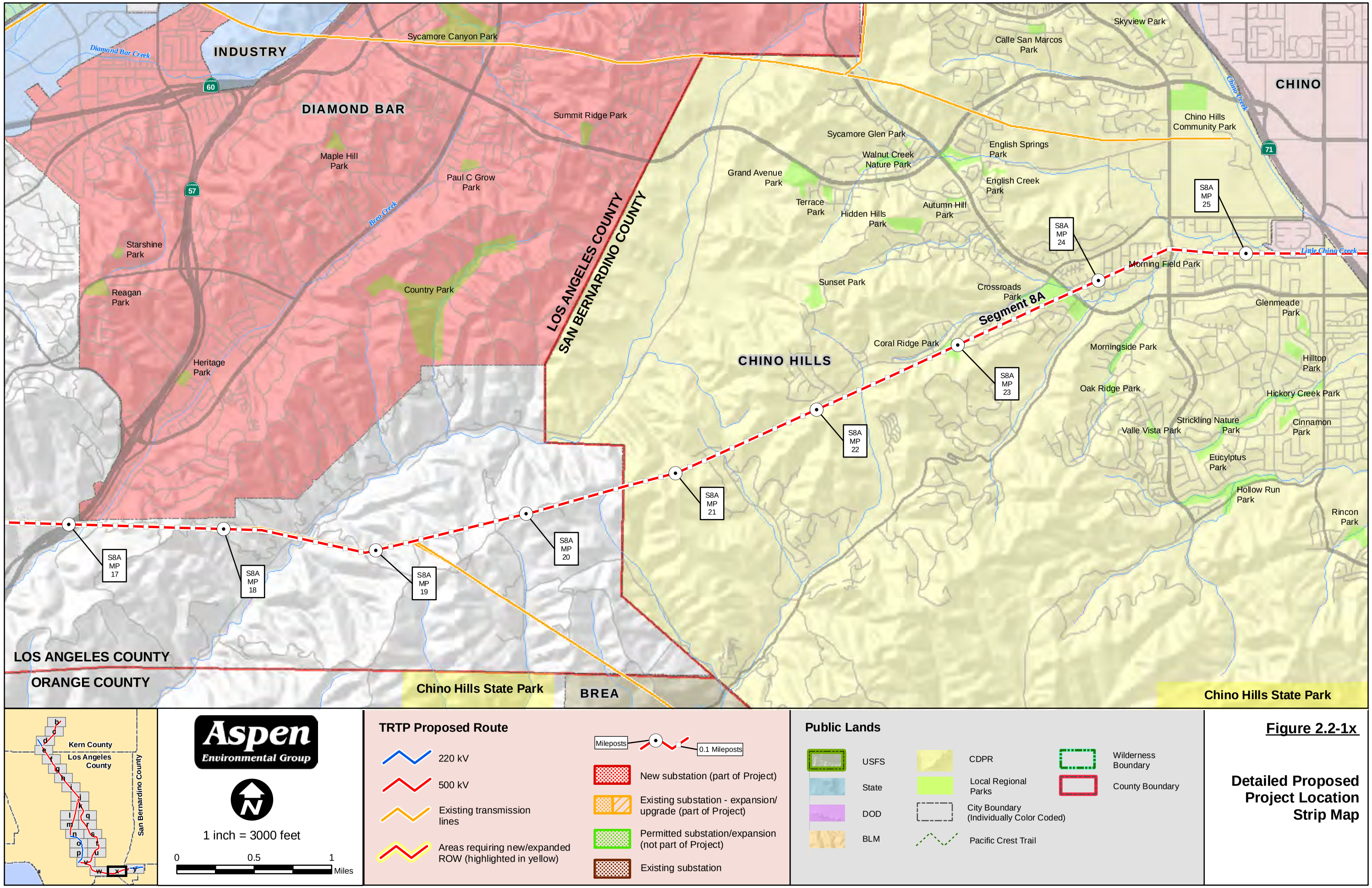

Figure 2.2-1x

Detailed Proposed Project Location Strip Map

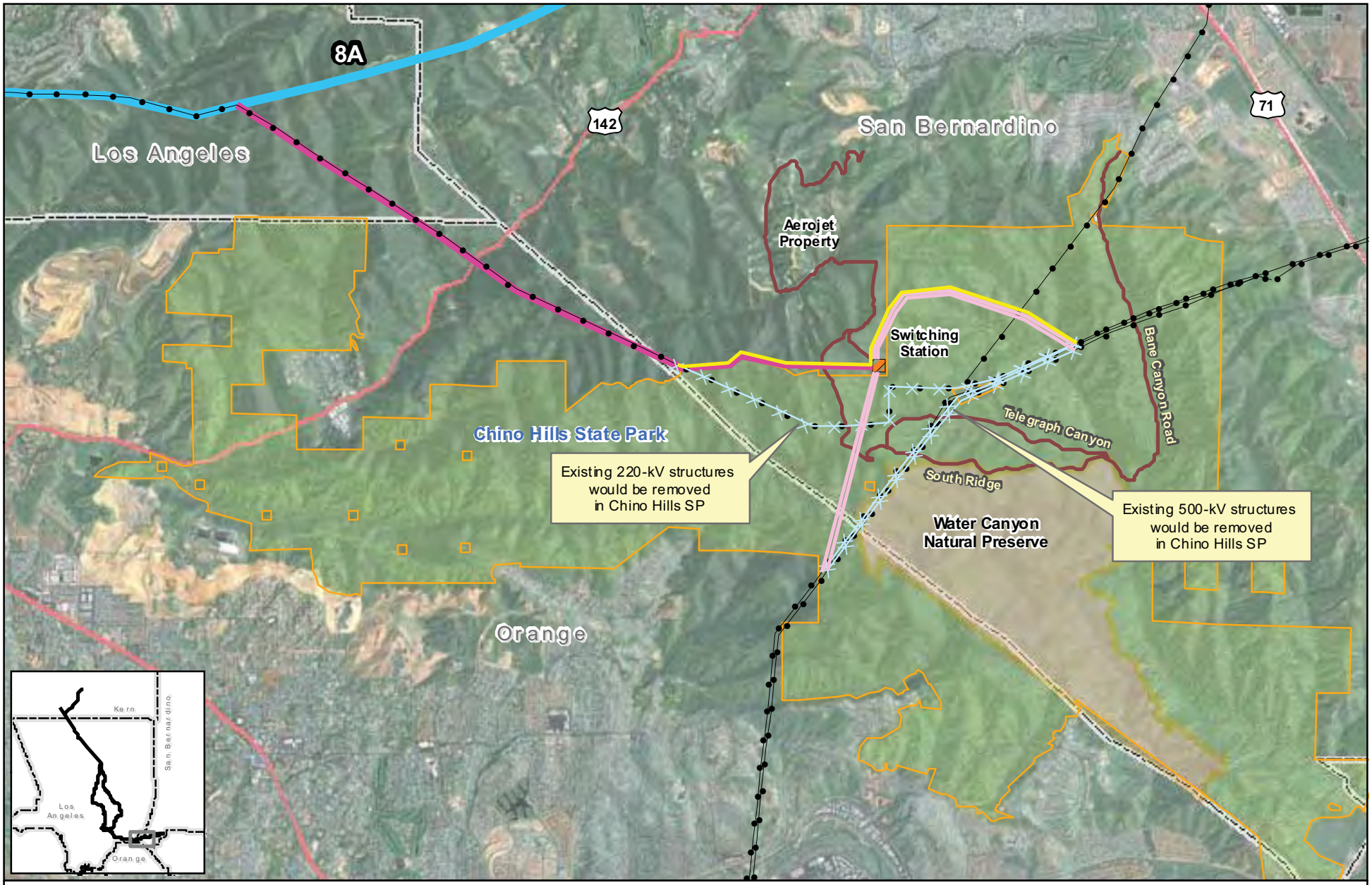

Aspen Environmental Group

Alternative
Proposed Route
Switching Station
Re-route 220kV
Re-route 500kV
Remove 220kV
Remove 500kV
Existing Transmission Lines
All-Weather Access Roads

0 0.25 0.5 1 1.5 2 Miles

Figure 2.4-3

Chino Hills Route C Alternative

CITY OF CHINO HILLS
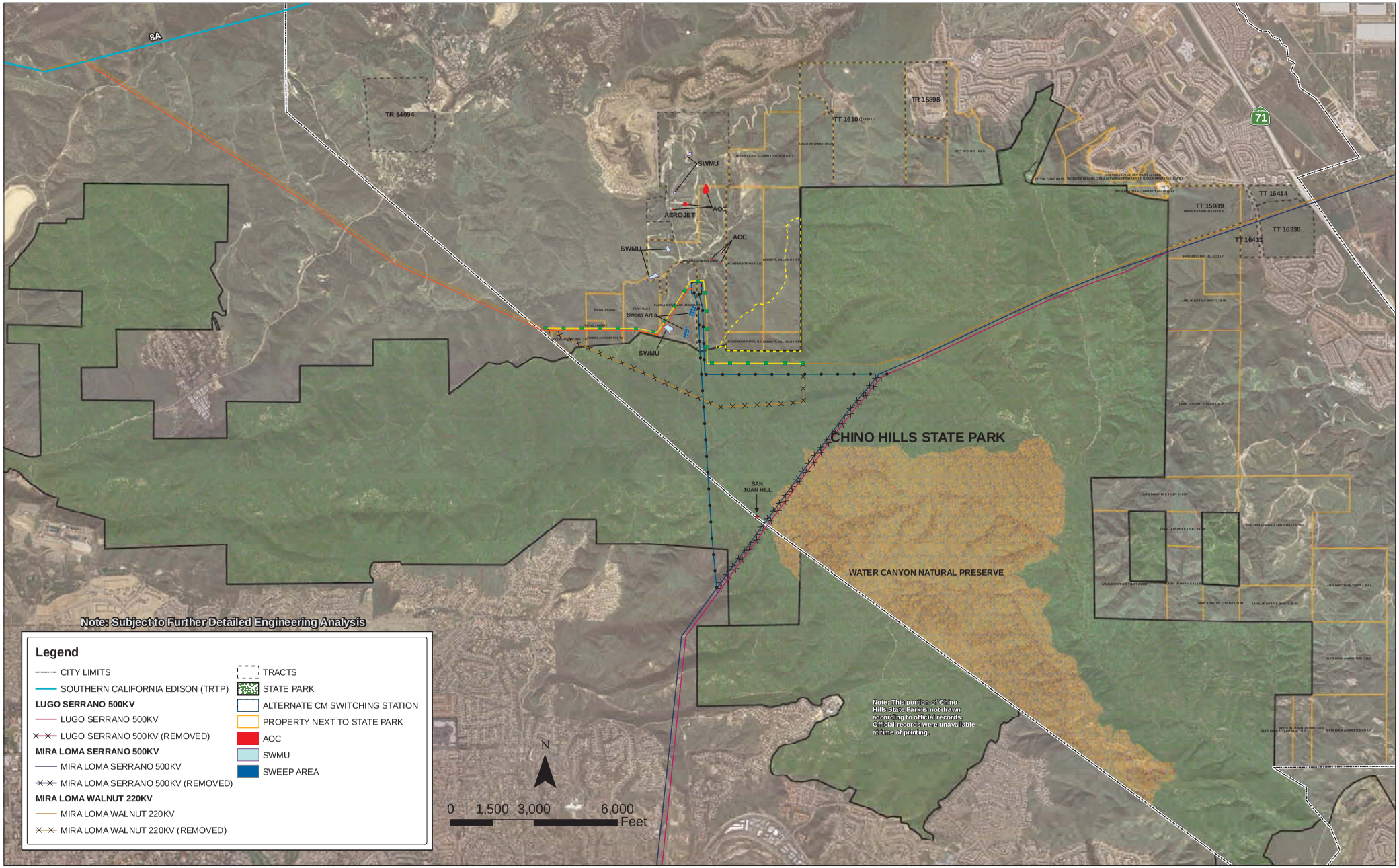
Alternative 4CM